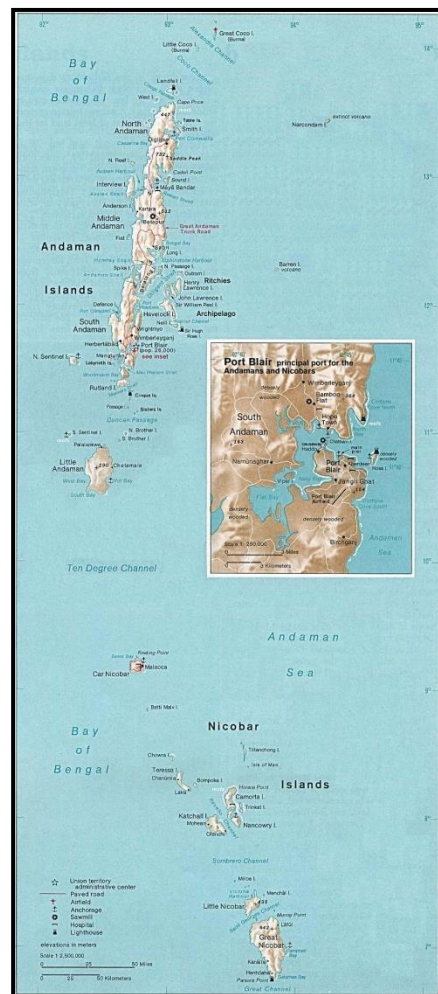
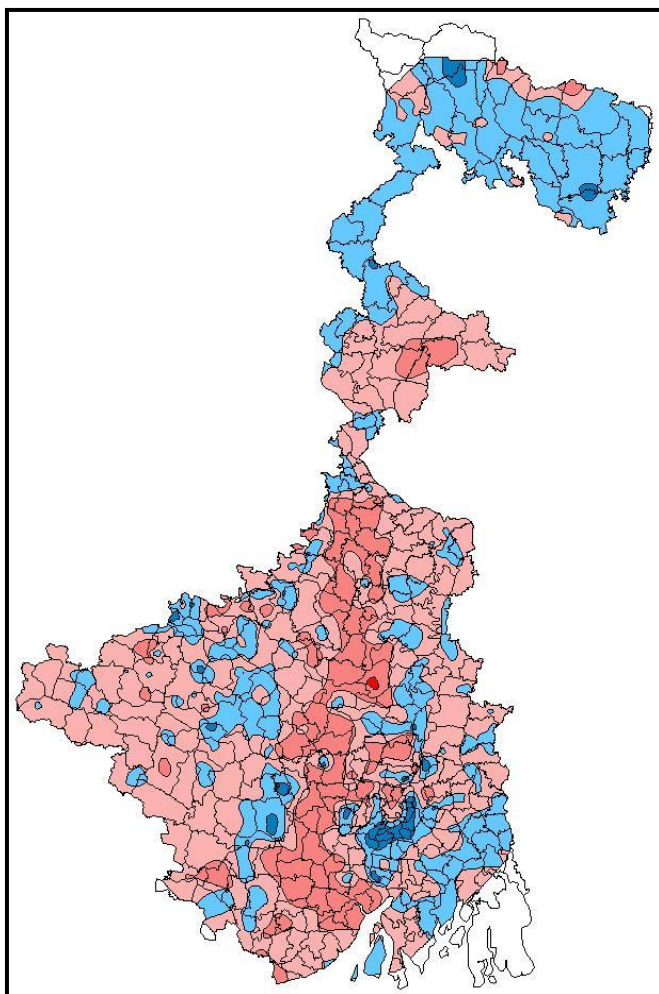




CENTRAL GROUND WATER BOARD
MINISTRY OF WATER RESOURCES
GOVERNMENT OF INDIA

GROUND WATER YEAR BOOK OF WEST BENGAL
&
ANDAMAN & NICOBAR ISLANDS
(2015-2016)



Eastern Region
Kolkata
March 2017



CENTRAL GROUND WATER BOARD
MINISTRY OF WATER RESOURCES
GOVERNMENT OF INDIA

GROUND WATER YEAR BOOK OF WEST BENGAL
&
ANDAMAN & NICOBAR ISLANDS
(2015-2016)

EASTERN REGION
"Bhujalika"
Block-CP 6, Sector - V
Salt Lake,
Kolkata-700091, WB

March
2017

HEAD QUARTERS
New CGO Complex
NH IV,
Faridabad-121001
Haryana

FOREWORD

To understand spatio-temporal variations in existing hydrogeological regime, a network of Ground Water Monitoring Well (GWMW) has been set up all over West Bengal and Andaman Group of Islands by Central Ground Water Board, Eastern Region. These GWMWs are represented by various ground water abstraction structures as found suitable for prevailing aquifer systems of any area. Systematic and periodical monitoring of these GWMWs aid in identification and quantification of changes in groundwater availability and its quality, which is vital for sustainable ground water development and efficient management of ground water resources.

At present a total of 1866 GWMWs are monitored representing almost all the blocks of nineteen districts of the state of West Bengal. Due to inaccessibility in Andaman group of Islands, initially the task was taken up with the help of a few GWMW but gradually the number of stations has been increased to 112. However at present no GWMW has been established in Nicobar group of Islands, due to its inaccessibility. Periodic ground water level measurements were taken up four times in a year in 2015-2016, (i.e. in the month of April, August, November and January) in West Bengal and two times in a year (i.e. April and November) in Andaman group of Islands. The scientific officers and technical personnel of the Eastern Regional office, systematically collected field data throughout the year.

This report attempts to compile the collected data during 2015-2016 and present its detailed analysis in a comprehensive manner in the form of maps and statistical analyses and brought out in two sections, where Section A forms report for West Bengal and Section B forms report for Andaman group of Islands. Water level data has been collected by officers of CGWB, ER. Chemical analysis has been carried out by chemists of Chemical lab of CGWB, ER. Compilation of this report, evaluation of data and preparation of relevant maps and their reproduction in the form of present report has been carried out by Mrs Rose Anita kujur, Sc. D, Mrs Sonam, , Sc B and Miss Madhumanti Roy, Sc B. The Chemical analysis has been done by Ms Manashi Bhattacharya, Assistant Chemist, Shri Atalanta Chowdhury, Assistant Chemist, Shri R.Barman, STA (Chem).

It is sincerely hoped that the appended write up, maps and basic information in this report would be very useful to the concerned beneficiaries.



(Amlanjyoti Kar)
Head of the Office



ABSTRACT

In West Bengal, ground water level monitoring is carried out by Central Ground Water Board, Eastern Region from 1338 Ground Water Monitoring Wells covering all nineteen districts of West Bengal under different hydrogeological and agro-climatic zones during the month of April, 2015, August, 2015, November, 2015 and January, 2016. In Andaman and Nicobar Islands, monitoring of water level is carried out from 112 nos. GWMSs established in different hydrogeological and agro-climatic zones. Out of 112 GWMS, 110 wells are open dug well and rest three are bore well. In Kolkata City, monthly monitoring of water level is carried out using 40 nos. GWMS.

Collected water level data were statistically analyzed and relevant maps depicting ground water scenario corresponding to various measurements were prepared. All datasets were compared and analyzed with pre-monsoon measurements and also with dataset of same period for previous year. Mean depth-to-water level for the period 2006-2016 was compared with corresponding measurements and analyzed to delineate the behavior of water levels. Status of Ground Water Monitoring Stations and number of the wells monitored during four water level measurements are also prepared. Statistical data incorporate ranges of water levels and water level fluctuations, minimum and maximum values of water level, number of wells measured, percentage of monitoring stations falling in different ranges with district-wise breakup in different pre-defined categories in compliance with national guideline. Along with the general well information, depth to water level data of all network hydrograph stations, are also presented. The water samples collected during April 2015 in West Bengal were chemically analyzed and the data generated has been presented. Maps pertaining to Chloride and EC, distribution have been prepared for West Bengal.

Present report has been prepared on groundwater scenario of West Bengal and Andaman and Nicobar Islands reflecting the status of groundwater regime as revealed through ground water level during 2015-16.

GROUNDWATER SCENARIO IN WEST BENGAL AT - A - GLANCE

Geographical Area	88752 sq. km.
Population (2011)	91276115
Rural Population	62183113
Urban Population	29093002
No. of Districts	19
No. of Blocks	341
Normal Annual Rainfall	1234 - 4136 mm
Net sown area	5417 T hec
Area under forest	1190 T hec
Area not available for cultivation	1595 T hec
Other uncultivated land excluding fallow	128 T hec
Current Fallow land	219 T hec
Cropping intensity	177 %
Net ground water availability (As on March-2011) (based on GEC '97 methodology) (for 269 blocks+02 MC)	2.6582 M ham
Total annual ground water recharge (based on GEC '97) (As on March-2011)	2.9251 M ham
Existing gross ground water draft for domestic and industrial uses (based on GEC '97) (As on March-2011)	0.0973 M ham
Existing gross ground water draft for irrigational uses (based on GEC '97) (As on March-2011)	0.9719 M ham
Gross annual ground water draft for 'All Uses' (based on GEC '97) (As on March-2011)	1.0692 M ham
Net ground water available for ' Future irrigation Use ' (based on GEC '97) (As on March-2011)	1.5382 M ham
Allocation for domestic and industrial supply for 2025 (based on GEC '97) (As on March-2011)	0.1480 M ham
Stage of ground water development (based on GEC '97) (As on March-2011)	40.22 %
Number of critical blocks (As on March-2011)	1
Number of semi-critical blocks (As on March-2011)	53
Number of Safe blocks (As on March-2011)	215

**GROUND WATER SCENARIO AT-A-GLANCE
IN ANDAMAN & NICOBAR ISLANDS**

Location (bound)	Longitude 92° to 94° East; Latitude 6° to 14° North
Area	8,249 sq. km. (Andaman-6408 sq. km., Nicobar-1841 sq. km.)
Capital	Port Blair
Altitude	Varies from Sea level to 732 metres (Highest Point - Saddle Peak in North Andaman near Kalipur beach)
Temperature	Mean Minimum 23.8°C Mean Maximum 30.2°C
Rainfall	3000 mm
Relative Humidity	79% to 82%
Total Population (As per provisional population Census-2011)	3,80,581
Rural Population	2,37,093
Urban Population	1,43,488
Literacy Rate (As per provisional population Census-2011)	86.6 %
Forest Cover	92%
Net ground water availability (As on March-2011) (based on GEC '97 methodology) (for 36 islands)	28647.59 ham
Total annual ground water recharge (based on GEC '97) (As on March-2011)	30803.86 ham
Existing gross ground water draft for irrigational uses (based on GEC '97) (As on March-2011)	63.02 ham
Existing gross ground water draft for domestic and industrial uses (based on GEC '97) (As on March-2011)	1209.86 ham
Gross annual ground water draft for 'All Uses' (based on GEC '97) (As on March-2011)	1272.88 ham
Net ground water available for 'Future irrigation Use' (based on GEC '97) (As on March-2011)	27209.18 ham
Allocation for domestic and industrial supply for 2025 (based on GEC '97) (As on March-2011)	1376.89 ham
Stage of ground water development (based on GEC '97) (As on March-2011)	4.44 %

GROUND WATER YEAR BOOK OF WEST BENGAL AND ANDAMAN & NICOBAR ISLANDS

2015 – 2016

CONTENTS

FOREWORD

ABSTRACT

GROUND WATER SCENARIO AT-A-GLANCE IN WEST BENGAL

GROUND WATER SCENARIO AT-A-GLANCE IN ANDAMAN & NICOBAR ISLANDS

CONTENTS

SECTION - A

1. INTRODUCTION
2. PHYSIOGRAPHY AND DRAINAGE
3. HYDROMETEOROLOGY
4. GEOLOGY
5. HYDROGEOLOGY OF WEST BENGAL
6. CRITERIA FOR FIXING GMMW
7. SCENARIO OF DEPTH - TO - WATER LEVELS IN WEST BENGAL DURING THE GROUND WATER YEAR 2015-2016
8. FLUCTUATION IN WATER LEVEL IN WEST BENGAL DURING THE GROUND WATER YEAR 2015-2016
9. SCENARIO OF DEPTH - TO - WATER LEVELS IN KOLKATA CITY DURING THE GROUND WATER YEAR 2015-2016
10. HYDROCHEMISTRY

TABLES

- 1 District-Wise Status of Network Hydrograph Stations for West Bengal during the year 2015-16
- 2 District-wise number of GMMW monitored for the state of West Bengal for 2015-2016
- 3 District-wise Well Frequency for different ranges of Depth to Water Level for April 2015
- 4 District-wise Well Frequency for different ranges of Depth to Water Level for August 2015
- 5 District-wise Well Frequency for different ranges of Depth to Water Level for November 2015
- 6 District-wise Well Frequency for different ranges of Depth to Water Level for January 2016
- 7 District-wise Categorisation of Water Level Fluctuation between April 2014 & April 2015
- 8 District-wise Categorisation of Water Level Fluctuation between April 2015 & August 2015

- 9 District-wise Categorisation of Water Level Fluctuation between April 2015& November 2015
- 10 District-wise Categorisation of Water Level Fluctuation between April 2015 & January 2016
- 11 District-wise Categorisation of Water Level Fluctuation between August 2014 & August 2015
- 12 District-wise Categorisation of Water Level Fluctuation between November 2014 & November 2015
- 13 District-wise Categorisation of Water Level Fluctuation between January 2015 & January 2016
- 14 District-wise Categorisation of Water Level Fluctuation between April Decadal Mean & April 2015
- 15 District-wise Categorisation of Water Level Fluctuation between August Decadal Mean & August 2015
- 16 District-wise Categorisation of Water Level Fluctuation between November Decadal Mean & November 2015
- 17 District-wise Categorisation of Water Level Fluctuation between January Decadal Mean & January 2016
- 18 Water Level Fluctuation of KMC Area (Pre Monsoon & Post Monsoon)
- 19 Ground water level trend of KMC Area
- 20 Overview of Arsenic Contamination Status According Special Drive 2015 – 16

PLATES

- I Network Hydrograph Stations in West Bengal
- II Monthly Monitoring Stations in KMC area
- III Depth to Water Level Map of West Bengal for April 2015
- IV Depth to Water Level Map of West Bengal for August 2015
- V Depth to Water Level Map of West Bengal for November 2015
- VI Depth to Water Level Map of West Bengal for January 2016
- VII DTW Fluctuation Map of West Bengal between April 2014 & April 2015
- VIII DTW Fluctuation Map of West Bengal between August 2014 & August 2015
- IX DTW Fluctuation Map of West Bengal between November 2014 & November 2015
- X DTW Fluctuation Map of West Bengal between January 2015 & January 2016
- XI DTW Fluctuation Map of West Bengal between April 2014 & November 2015
- XII DTW Fluctuation Map of West Bengal between November 2015 & January 2016
- XIII DTW Fluctuation Map of West Bengal between August 2015 & November 2015
- XIV DTW Fluctuation Map of West Bengal between April Decadal Mean & April 2015
- XV DTW Fluctuation Map of West Bengal between August Decadal Mean & August 2015
- XVI DTW Fluctuation Map of West Bengal between November Decadal Mean & November 2015
- XVII DTW Fluctuation Map of West Bengal between January Decadal Mean & January 2016
- XVIII Electrical Conductance of ground water of NHNS in West Bengal (April, 2015)
- XIX Distribution of Chloride in ground water of NHNS in West Bengal (April, 2015)
- XX **Hydrograph of selected GWMS of West Bengal**

ANNEXURES

- I Details of Ground Water Monitoring Wells with Depth To Water Levels (2015-16)
- II Chemical Quality Data of West Bengal (April 2015)

SECTION - B

- 1 Introduction
- 2 General Features
- 3 Topography
- 4 Physiography
- 5 Harbors
- 6 Drainage
- 7 Soil
- 8 Climate
- 9 Geology
- 10 Hydrogeology
- 11 Scenario of Depth to Water Levels in Andaman during Ground Water Year 2015 – 2016
- 12 Fluctuation in water level In Andaman during Ground Water Year 2015 – 2016
- 13 Hydrochemistry

TABLES

- B1 Well Frequency for different ranges of Depth to Water Level (Pre-Monsoon) May - 2015
- B2 Well Frequency for different ranges of Depth to Water Level (Post-Monsoon) Nov - 2015
- B3 District-wise categorization of Water Level Fluctuation between May 2015 and November 2015
- B4 District-wise categorization of Water Level Fluctuation between May 2014 and May 2015
- B5 District-wise categorization of Water Level Fluctuation between November 2013 and November 2014
- B6 Groundwater level trend (2004-2015)

PLATES

- B I Location of GWMS in Andaman district

ANNEXURE

- B I Depth to water Level Data during the Ground Water Year 2015-2016 of GMMW in Andaman
- B2 Chemical Quality Data of GMMW in Andaman (April 2015)

Section A

GROUND WATER YEAR BOOK OF WEST BENGAL (2015 – 2016)

1.0 INTRODUCTION

Periodical monitoring of ground water regime covering different hydrogeomorphic, hydrogeological units is an effort to acquire information on behaviour of **ground water levels, chemical quality and temperature** of formation water through representative sampling. The process is essential in both spatial and temporal domain, to consolidate a detailed knowledge about ground water scenario of an area with respect to its behaviour, availability and quality. Thus, data so collected during monitoring becomes one of the most important inputs for an holistic ground water management.

Monitoring is carried out by establishing suitable *Ground Water Monitoring Stations* (GWMS) based on geomorphology, geology, hydrogeology and status of ground water resource of the area with a view to observe the trend of water level and change of chemical quality with space and time. It is also essential for estimation of ground water resources and to demarcate the water logging as well as drought prone areas.

In West Bengal, ground water monitoring was started since 1976 when most of the ground water structures were mainly dug wells and the development of the ground water resource was very limited. It is only after 1985, actual ground water development started in irrigational sector and took its full swing from 90s. Accordingly, network stations (GWMS) for monitoring of water level data were also changed in different periods. However, from late nineties, these old wells are being replaced by well-defined piezometers in phased manner with an expectation that in near future, this effort will provide better result.

1.1 BACKGROUND

The Central Ground Water Board, Eastern Region, is at present monitoring 1523 operational GWMS (network hydrograph stations) to delineate the behaviour of ground water level in spatio-temporal domain, covering entire state of West Bengal four times a year, viz. January (from 1st to 10th), April (from 20th to 30th), August (from 20th to 30th) and November (from 1st to 10th).

The district-wise status of GWMS in West Bengal during the period from April 2015 to January 2016 is given in **Table 1**. The locations of GMMW are shown in **Plate - I**. To get a detailed water level scenario in the urban area especially in metro city, CGWB, Eastern Region, is also monitoring monthly measurement from 40 monitoring stations in Kolkata City (**Plate - II**).

The district-wise water level data of GMMW for the period April, 2015; August 2015; November 2015; and January 2016 are given in **Annexure - I**. The results of chemical analysis of water samples collected during April 2015 are also discussed and analytical data are given in **Annexure - II**.

2.0 PHYSIOGRAPHY AND DRAINAGE

In general the state of West Bengal is a flat terrain, crisscrossed with rivers except the Himalayan foothills in the north and Chotanagpur plateau in the south-west. Southern flowing Ganga River and its numerous tributaries & distributaries mainly drain the State. The Ganga River system encompasses the catchment areas of the Mahananda, Jalangi, Bhairab etc. in the eastern part and the Mayurakshi, Ajoy, Damodar, Dwarakeshwar and Kasai in the western part. The Teesta, Torsa and Jaldhaka streams of the Brahmaputra river system originate in the Himalayas and drain the northern part of the State. Beside these, there is a small independent river basin, namely Subarnarekha basin covering southwestern part of the State in Medinipur district. Physiographically, the area incorporates extra – peninsular region of the north, peninsular mass of the south – west, and alluvial and deltaic plains of the south and south-east. The State can be broadly divided into four distinct physiographical divisions as:

- (i) Himalayan Region comprising Darjeeling, Jalpaiguri and Kochbehar districts;
- (ii) Eastern fringe of Chottanagpur Plateau comprising districts of Puruliya, western parts of Bardhaman, Paschim Medinipur, Birbhum and Bankura district;
- (iii) Coastal areas comprising of S 24 Parganas district and small part of North 24 Parganas, Purba Medinipur and Howrah districts;
- (iv) Alluvial terrains falling in the remaining parts of the state.

In each of above four areas ground water regime behaves differently.

3.0 HYDROMETEOROLOGY

The general climate of the state, except the Himalayan zone which lies in the extreme northern part, is tropical. The tropic of cancer passes across the middle of the districts of Nadia and Bardhaman and the northern part of the districts of Bankura and Purulia. The normal annual rainfall in the state varies from 1276 to 3608 mm. The Himalayan region in the northern parts of the state receives the maximum rainfall. The Average rainfall in different districts of West Bengal is presented in Table I.

Table I. Normal Rainfall distribution in West Bengal

Sl. No.	District	Normal Rainfall in mm		
		Monsoon	Non monsoon	Total
1	Malda	1116	337	1453
2	Nadia	1015	459	1474
3	Coochbehar	2753	855	3608
4	North 24 Parganas	1137	386	1523
5	Dakshin Dinajpur	1273	417	1690
6	Uttar Dinajpur	1648	439	2087
7	Bankura	1109	313	1422
8	Purulia	1028	248	1276
9	Jalpaiguri	2677	642	3319
10	Burdwan	1140	356	1496
11	Murshidabad	1053	364	1417
12	Birbhum	1009	280	1289
13	Howrah	1208	417	1625
14	Darjeeling	2319	510	2829
15	Hooghly	1137	386	1523
16	Purba Medinipur	1220	409	1629

Sl. No.	District	Normal Rainfall in mm		
		Monsoon	Non monsoon	Total
17	Paschim Medinipur	1154	406	1560

4.0 CRITERIA FOR FIXING GWMS

Ground water monitoring is mainly done in the water table aquifer to categorize an area having excess or less withdrawal. This is useful to estimate the dynamic ground water resources and to demarcate the water logging as well as drought prone areas. To understand the correct water table aquifer in an area geomorphology and geology play a vital role. Therefore, for fixing GWMS in a district/block one has to consider the following factors:

4.1 FIXING GWMW BASED ON GEOMORPHOLOGY

At least one GWMW in each geomorphic unit of more than 50 sq. km extent has been fixed.

4.2 FIXING GWMW BASED ON GEOLOGY

Minimum one GWMW in each geologic unit having more than 150 sq. km. in hard rock areas and 200 sq. km.in soft rock area have been fixed.

4.3 FIXING GWMW BASED ON STATUS OF GROUND WATER RESOURCE

Category	Optimum no. of GWMW
SAFE	2
SEMI CRITICAL	3
CRITICAL	4
OVER EXPLOITED	4

Now the process has been started to fill up the data gap as per the requirement of new criteria by establishing new GWMW in different geological/ geomorphological set up block-wise.

5.0 SCENARIO OF DEPTH TO WATER LEVELS IN WEST BENGAL DURING THE GROUND WATER YEAR 2015 – 2016

5.1 APRIL 2015

Depth to water level during April, 2015 was measured from 1338 ground water monitoring wells out of 1680 existing wells and newly established wells (Annexure I). A total of 342 nos. wells could not be measured due to various reasons, such as non-approachability, disturbed area and road blockage etc. Details given in Annexure I.

Five groups were made based on the range of water levels, viz. 0-2, 2-5, 5-10, 10-20 and > 20 m bgl. The number of ground water monitoring wells (GWMW) fall under different ranges are given under:

Range of Water levels (m bgl)	Number of GWMW	%
0-2	69	6.2
2-5	401	30
5-10	572	42.8
10–20	263	19.7
>20	33	2.5

Being pre-monsoon season, majority of the well shows water level between 5-10 m (42.8%) closely followed by the 2-5 m (30%) and 10-20m (19.7%) ranges. In southern, northern and central part of West Bengal, deeper water level is observed in hard-rock covered parts of Bardhaman and West Medinipur district; within Bhabar zone of Jalpaiguri district; older alluvium covered areas of Hugli, Murshidabad districts, and Barind Tract of Uttar & Dakshin Dinajpur districts. Deepest water level has been recorded at Bolgona (26.45 mbgl) in Bardhaman district and Gunjaria in West dinajpur followed by Jaigaon (25.78 mbgl) in Jalpaiguru district and Pakuyahat (24.56 m bgl) in Malda District. Significantly, agriculture dominated districts show dominance in deeper water level e.g. Hugli, Purba Medinipur, Malda, Bardhaman, Murshidabad districts.

In the southern part of the state, in shallow aquifers depth to water level ranges mainly between 2-5 m bgl. On the other hand, confined aquifers of Haora, East Medinipur, S 24 Parganas generally shows a deeper water level of the order of 5-10 m bgl and 10-20m.

The district-wise status of distribution of network hydrograph stations with different ranges of depth to water level is given in **Table - 3**. Depth to water level map is given in **Plate-III**.

5.2 AUGUST 2015

Depth to water level during August, 2015 was measured from 1478 ground water monitoring wells out of 1680 existing wells. A total of 202 nos. wells could not be measured due to various reasons, such as non-approachability, water logged, disturbed area and road blockage etc.

Five groups were made based on the range of water levels, viz. 0-2, 2-5, 5-10, 10-20 and > 20 m bgl. The number of ground water monitoring wells (GMMW) fall under different ranges are given under:

Range of Water levels (m bgl)	Number of GMMW	%
0-2	621	42
2-5	451	30.5
5-10	217	14.7
10-20	166	11.2
>20	23	1.6

Being monsoon season, most of the well shows water level between 0-2m (42%) or 2-5m (30.5%). In central part of West Bengal, deeper water level is observed in hard-rock covered parts of Bardhaman and West Medinipur district; within *Bhabar zone* of Jalpaiguri district; older alluvium covered areas of Hugli, Murshidabad districts. Deepest water level has been recorded at Bolgona (25.05 m bgl) in Bardhaman District. Confined aquifers of Haora, East Medinipur, S 24 Parganas generally show a deeper water level of the order of 5-10 m bgl and occasionally 10-20m.

The district-wise status of distribution of network hydrograph stations with different ranges of depth to water level is given in **Table - 4**. Depth to water level map is given in **Plate-IV**.

5.3 NOVEMBER 2015

Depth to water level during November, 2015 was measured from 1583 ground water monitoring wells out of 1710 existing wells. A total of 127 nos. wells could not be measured due to various reasons, such as non-approachability, disturbed area and road blockage etc.

Five groups were made based on the range of water levels, viz. 0-2, 2-5, 5-10, 10-20 and > 20 m bgl. The number of ground water monitoring wells (GMMW) fall under different ranges are given under:

Range of Water levels (m bgl)	Number of GMMW	%
0-2	160	10.1
2-5	745	47.1
5-10	403	25.5
10-20	231	14.6
>20	44	2.8

Being post-monsoon season, majority of the well shows water level between 2-5 m (47.1%) closely followed by the 5-10m (25.5%) ranges. In the central part of West Bengal, deeper water level is observed in hard-rock covered parts of Bardhaman and West Medinipur district; within *Bhabar zone* of Jalpaiguri district; older alluvium covered areas of Hugli, Murshidabad districts. Deepest water level has been recorded at Chanak (27.30 m bgl) in Murshidabad District.

The district-wise status of distribution of network hydrograph stations with different ranges of depth to water level is given in **Table - 5**. Depth to water level map is given in **Plate-V**.

5.4 JANUARY, 2016

Depth to water level during January 2016 was measured from 1517 ground water monitoring wells out of 1866 existing wells. A total of 349 nos. wells could not be measured due to various reasons, such as non-approachability, disturbed area and road blockage, non-receipt of data from participatory measurement etc. Five groups were made based on the range of water levels, viz. 0-2,

2-5, 5-10, 10-20 and > 20 m bgl. The number of ground water monitoring wells (GMMW) fall under different ranges are given under:

Range of Water levels (m bgl)	Number of GMMW	%
0-2	88	5.8
2-5	565	37.2
5-10	548	36.1
10-20	273	18
>20	43	2.8

In northern parts of River Ganga comprising Malda, Uttar & Dakshin Dinajpur, Darjeeling, Kochbehar, Jalpaiguri districts, depth to water ranges mainly between 2-5 and 5-10 m bgl, though at few locations in 'Bhabar' zone and 'Barind' tract, depth to water level is deeper (10-20 m) which is attributed to geomorphological condition in the area.

In the southern part of the state, the depth to water level ranges mainly between 2-5 and 5-10 m bgl. A deeper water level of the order of 10-20 m bgl is recorded in all south bengal districts with significant numbers in older alluvium covering areas of East Medinipur, Bardhaman, Birbhum, West Medinipur, Murshidabad and Hugli districts. Deepest water level has been recorded at Hizrole (29.90 m bgl) in Murshidabad district

The district-wise status of distribution of network hydrograph stations with different ranges of depth to water level is given in **Table - 6**. Depth to water level map is given in **Plate-VI**.

6.0 SCENARIO FLUCTUATIONS IN INWEST BENGAL DURING THE GROUND WATER YEAR 2015 – 2016

The annual fluctuation in water levels for the periods (1) April 2014 and April 2015, (2) August 2014 and August 2015, (3) November 2014 and November 2015 and (4) January 2015 and January 2016 have been analysed to study the net status of ground water conditions during the previous and current year.

An attempt has been made to compare the pre-monsoon water levels of April, 2015 with water levels of August 2015 and November 2015 and January 2016 to delineate the impact of rainfall as well as ground water development on ground water regime in the state during the above period.

The water levels of last 10 years mean (decadal) of the four measurements has been compared with the corresponding months of current measurements to evaluate the decadal fluctuation scenario of the state. For this, the mean water levels of April, August, November and January have been computed for all the available Ground Water Monitoring Wells for the last 10 years and compared with the water levels of the same month of the current measurement.

6.1 WATER LEVEL FLUCTUATION BETWEEN APRIL 2014 AND APRIL 2015

Annual fluctuation in water level between April, 2014 and April, 2015 is mostly restricted within the range of 0-2 m. Out of 1120 analyzed wells, 530 wells are grouped under falling zone category and 590 wells are grouped under rising zone category. Of these, 80.9% wells falls under overall 0-2m category, which indicates that regional fluctuation of the state is mainly restricted within 2 m. 2-4 m fall in water level is observed in 59 wells and >4 m fall in water level is observed in 38 wells. More than 4m fall has been observed mostly in Dakshin Dinajpur, Paschim Medinipur, Murshidabad, Bankura, and Birbhum districts.. District-wise status of distribution of network hydrograph stations in different ranges of water level fluctuation is presented in **Table-7**. Annual fluctuation in water level between April, 2014 and April, 2015 map is presented in **Plate - VII**.

6.2 WATER LEVEL FLUCTUATION BETWEEN APRIL 2015 AND AUGUST 2015

Seasonal fluctuation in water level between April, 2015 and August, 2015 is dominated by rising pattern. Out of 1170 analyzed wells, 79 wells show falling trend and 1091 wells are grouped under rising trend. Normal rainfall in present year resulted into rise in water level in all category dominated by 2 - 4 m (40.4 %) rising category, followed by 0 - 2 m (24.4 %) and > 4m (28.5%) rising category. Fall is mostly restricted within 0 - 2 m category (4.4 %) represented by 52 wells. Higher quantum of fall is observed in 15(1.3%) wells. Confined aquifers of Haora, East Medinipur, and S 24 Parganas also show a rise in water level of the order of 0-2 m. District-wise status of distribution of network hydrograph stations with different ranges of depth to water level is presented in **Table-8**.

6.3 WATER LEVEL FLUCTUATION BETWEEN APRIL 2015 AND NOVEMBER 2015

The seasonal fluctuation in water level between April 2015 and November 2015 indicates the change in water level from pre-monsoon measurement to post-monsoon measurement. The district-wise statement of distribution of network hydrograph stations in different ranges of water level fluctuation is presented in Table-9.

Seasonal fluctuation in water level between April, 2015 and November, 2015 is dominated by rising pattern. Out of 1210 analyzed wells, 201 wells show falling trend and 1009 wells are grouped under rising trend. There is an overall rise in water level. Rise in water level is dominated by 0 - 2 m (44.5 %) rising category, followed by 2 - 4 m (25.8 %) and > 4m (13.1 %) rising category. Fall is mostly restricted within 0 - 2 m category (12.6 %) represented by 153 wells. Higher quantum of fall is observed in 24 wells. Confined aquifers of Haora, S 24 Parganas also shows a rise in water level in the order of 0-2 m, 2-4m and in East Medinipur district shows rise in water level in the order of >4 m. Annual fluctuation in water level between April, 2015 and November, 2015 map is presented in **Plate – XI**

6.4 WATER LEVEL FLUCTUATION BETWEEN APRIL 2015 AND JANUARY 2016

The fluctuation in water level between April 2015 and January 2016 indicates the change in water level from pre-monsoon measurement to recession period of water level. Fluctuation in water level between April, 2015 and January, 2016 is mostly dominated by rise in water level. Out of 1150 analyzed wells, 425 wells are grouped under falling zone category and 725 wells are grouped under rising zone category. However fluctuation is mostly restricted within 2 m (76%). Significant fall 2-4 m and > 4 m has been observed sporadically in Murshidabad, Barddhaman, North 24 Parganas, S 24 Parganas and Birbhum districts. The district-wise frequency distribution of GWMS falling in different ranges of water level fluctuation is given in Table-10. The district-wise statement of distribution of network hydrograph stations in different ranges of water level fluctuation is presented in Table-10

6.5 WATER LEVEL FLUCTUATION BETWEEN AUGUST 2014 AND AUGUST 2015

The fluctuation in water level between August 2014 and August 2015 indicates net status of ground water conditions during the previous and current year monsoon period. Annual fluctuation in water level between August, 2014 and August, 2015 is mostly restricted within the range of 0-2 m. Out of 1193 analyzed wells, 475 wells are grouped under falling zone category and 718 wells are grouped under rising zone category. Of these, 76% wells falls under 0-2m category, which indicates that regional fluctuation of the state is mainly restricted within 2 m. 2-4 m fall in water level is observed in 62 wells. More than 4m fall has been observed in sporadic patches in different districts.

The district-wise frequency distribution of GWMS falling in different ranges of water level fluctuation is given in **Table-11**. Annual fluctuation in water level between August, 2014 and August, 2015 map is presented in **Plate - VIII**

6.6 WATER LEVEL FLUCTUATION BETWEEN NOV 2014 AND NOV 2015

The Annual fluctuation in water level between November 2014 and November 2015 indicates the net status of ground water conditions during the previous and current post-monsoon year and the same is presented in Plate-IX. Fluctuation in water level have been analysed for 1218 wells. The district-wise frequency distribution of GWMS falling in different ranges of water level fluctuation is given in **Table-12**.

Annual fluctuation in water level between November, 2014 and November, 2015 is mostly restricted within the range of 0-2 m. Out of 12178 analyzed wells, 736 wells are grouped under falling zone category and 442 wells are grouped under rising zone category. Of these, 61% wells falls under overall 0-2m category, which indicates that regional fluctuation of the state is mainly restricted within 2 m. 2-4 m fall in water level is observed in 113 wells and >4 m fall in water level is observed in 70 wells. More than 4m fall has been observed mostly in Bardhaman and Murshidabad districts and also in Bankura and Hugli districts. Annual fluctuation in water level between August, 2014 and August, 2015 map is presented in **Plate - IX**

6.7 WATER LEVEL FLUCTUATION BETWEEN JANUARY 2015 AND JANUARY 2016

The annual fluctuation in water level between January 2015 and January 2016 indicates the net status of ground water condition during the previous and current measurement during recession

period. Annual fluctuation in water level between January, 2015 and January, 2016 is mostly restricted within the range of 0-2 m. Out of 1170 analyzed wells, 562 wells are grouped under 0-2 m falling zone category and 350 wells are grouped under 0-2 m rising zone category. This indicates that the regional fluctuation of the state is mainly restricted within 2 m (75.5 %). Significantly more than 4 m rise is observed in 41 wells. This situation may be attributed to normal monsoon rainfall. More than 4 m fall in water level is observed in 96 wells. The district-wise frequency distribution of GWMS falling in different ranges of water level fluctuation is given in **Table-13**

Results of statistical analysis of annual fluctuation in water level between January 2015 and January 2016 is presented in Plate-X. Fluctuation in water level have been analysed for 1170 wells. The district-wise frequency distribution of GWMS falling in different ranges of water level fluctuation is given in Table-13. Annual fluctuation in water level between January, 2014 and January, 2015 map is presented in **Plate - X**

6.8 WATER LEVEL FLUCTUATION BETWEEN DECADAL MEAN AND APRIL 2015

The decadal fluctuation in water level by comparing the water level data for April Mean (2005-2014) with the depth to water level data of April 2015 indicates the long-term status of ground water condition during the previous and current measurement during Pre-monsoon period. In the State, out of 543 analyzed wells, 269 wells (49.54%) have shown rise where as 274 wells (50.46%) have shown fall. The rise and fall of water level is mostly restricted within 0-2 m (42.1% shows rise and 36.1% shows fall). Of remaining wells, 5.7% wells shows 2 – 4 m rise and 1.1% wells shows >4 m rise, 12.5% wells shows 2 – 4 m fall and 1.8% wells shows >4m fall. Abnormal rise or fall in water level is observed only in few localized cases.

Water level fluctuation has been analyzed statistically by comparing the decadal mean water level data (April, 2005 - April, 2014) with depth to water level data of April, 2014 has been plotted and the map is presented in Plate-XIV. The district-wise frequency distribution of GWMS falling in different ranges of water level fluctuation is given in Table-14.

6.9 WATER LEVEL FLUCTUATION BETWEEN DECADAL MEAN AND AUGUST 2015

The decadal fluctuation in water level by comparing the water level data for August Mean (2005-2014) with the depth to water level data of August 2015 indicates the long-term status of ground water condition during the previous and current measurement during monsoon period.

Water level fluctuation has been analyzed by comparing the decadal mean water level data (August, 2005 - 2014) with depth to water level data of August, 2015. In the State, out of 629 analyzed wells, 380 wells have shown rise where as 249 wells have shown fall. The rise and fall of water level is mostly restricted within 0-2 m (51.8 % show rise and 25.9 % show fall).

Water level fluctuation has been analyzed statistically by comparing the decadal mean water level data (Aug, 2005 - Aug, 2014) with depth to water level data of August, 2015 and the map is presented in Plate-XV. Fluctuation in water level have been analysed for 620 wells. The district-wise frequency distribution of GWMS falling in different ranges of water level fluctuation is given in Table-15.

6.10 WATER LEVEL FLUCTUATION BETWEEN DECADAL MEAN AND NOVEMBER 2015

The decadal fluctuation in water level by comparing the water level data for Decadal Mean (2005-2014) with the depth to water level data of November 2015 indicates the long-term status of ground water condition during the previous and current measurement during post-monsoon period. Water level fluctuation has been analyzed by comparing the decadal mean water level data (November, 2005 - November, 2014) with depth to water level data of November, 2015. In the State, out of 617 analyzed wells, 161 wells have shown rise where as 457 wells have shown fall. The rise and fall of water level is mostly restricted within 0-2 m (24 % show rise and 47.5 % show fall). Of remaining wells, 1.6% wells shows 2 - 4 m rise and 0.5 % wells shows >4 m rise, 15.1 % wells shows 2 – 4 m fall and 11.3 % wells shows >4m fall. Water level fluctuation map has been prepared comparing the decadal mean water level data (Nov, 2005 - Nov, 2014) with depth to water level data of November, 2015 and the map is presented in Plate-XVI. Fluctuation in water level have been analysed for 617 wells. The district-wise frequency distribution of GWMS falling in different ranges of water level fluctuation is given in Table-16.

6.11 WATER LEVEL FLUCTUATION BETWEEN DECADAL MEAN AND JANUARY 2016

Water level fluctuation has been analyzed by comparing the decadal mean water level data (January, 2006 - January, 2015) with depth to water level data of January, 2016. In the State, out of 600 analyzed wells, only 163 have shown rise whereas 437 wells have shown fall. The rise in water level is mostly restricted within 0-2 m (161 wells) with 2-4 m rise in 11 wells and >4 m rise in 5 wells. Of fall in water level scenario, 266 wells show 0 – 2 m fall and 91 wells show 2-4 m fall, and 86 wells show >4 m fall. This may also be pointed out that the major in water level is also mostly restricted in South Bengal districts.

The decadal fluctuation in water level map by comparing the water level data for January Mean (2006-2015) with the depth to water level data of January 2016, is presented in **Plate-XVI**. Fluctuation in water level have been analysed for 600 wells. The district-wise frequency distribution of GWMS falling in different ranges of water level fluctuation is given in **Table-17**.

7.0 SCENARIO OF WATER LEVELS IN KOLKATA CITY DURING THE GROUND WATER YEAR 2015 – 2016

Kolkata city area is underlain by Quaternary sediments consisting of silt, clay, various grades of sand, gravel and occasional pebbles, deposited in deltaic environment by Ganga- Bhagirathi river system. Here ground water occurs under confined condition and the piezometric level is significantly deep, ranging between 5.73 & 20.02 mbgl during pre-monsoon period and between 14.42 & 19.5 mbgl during post-monsoon period. In major part of the city, piezometric level generally varies from 14.50 – 16.50 m bgl. This is due to huge withdrawal of groundwater for domestic and industrial uses.

Hydrographs of KMC area are given in **Plate-XX**. Depth-to-water level categorization of pre and post monsoon is presented in **Table-18**. Trend in piezometric level has been analysed statistically and has been summarised in **Table-19**.

8.0 HYDROCHEMISTRY

In order to assess the chemical quality of ground water 1290 no. samples from phreatic aquifers have been collected during the period April 2015 from Hydrograph Monitoring Stations of West Bengal. Groundwater samples are mainly analysed for 15 major parameters (*viz.* pH, EC, TH, Ca²⁺,

Mg²⁺, Na⁺, K⁺, CO₃²⁻, HCO₃⁻, Cl⁻, NO₃⁻, SO₄²⁻, F⁻, PO₄³⁻, SiO₂) along with Fe. The chemical quality of groundwater is dependent on the source of water and on the course over which it flow. The chemical quality data are presented in Annexure II.

The groundwater pH of the samples collected during AAP 2015 – 16 shows neutral to mildly alkaline in nature with pH value ranged from 6.60 to 8.20. Most of the samples contain no carbonate but are characterised by the presence of bi-carbonate. The maximum concentration of HCO₃ was found as 1225mg/l at village Gouripur,Block Chatna of Bakura district. Only 11% of analysed samples showed alkalinity value higher than the permissible limit of 600 mg/l for drinking purpose (BIS: 2012).

The wide range of electrical conductivity indicates wide variation in dissolved constituents in groundwater of West Bengal. The minimum conductivity value (62 $\mu\text{S cm}^{-1}$) has been observed at Nagrakata, Jalpaigurir district whereas maximum conductivity value (6880 $\mu\text{S cm}^{-1}$) has been observed at Ratua of Malda district. As per the salinity hazard classes only 3.64% analysed samples were found unsuitable (i.e. EC > 2250 $\mu\text{S cm}^{-1}$).

In general, the quality of groundwater in terms of Total Hardness as CaCO₃ has been found as hard to very hard (almost 70.3% of total analysed samples), even in 3.18 % samples total hardness was found above the permissible limit of 600 mg l⁻¹. The maximum concentration of Ca²⁺ has been found as 312mg l⁻¹ at Gouripur, Bakura district (<1% sample possessed Ca²⁺higher than the permissible limit of 200 mg l⁻¹); whereas the maximum concentration of Mg has been observed as 440 mg l⁻¹ at Gourhati, Hugli district (2.2%sample possessed Mg²⁺higher than permissible limit of 100 mg l⁻¹).

The concentration of Na ranged from 1 mg l⁻¹ to 1193 mg l⁻¹ (at Ratua Malda district) and of K ranged from Traces to 142 mg l⁻¹ at Baneswar, Darjeeling district.

The concentration of Chloride ions in majority of the ground water samples (96%) has been found to be within the desirable limit for drinking purpose (250 mg l⁻¹, BIS: 2012). The maximum concentration of chloride has been found as 1314mg l⁻¹ at Bagandai, Haora district. Only few samples have been analysed for Nitrate and none showed concentration higher than the permissible limit of 45 mg l⁻¹.

Concentration of Sulphate ion ranged from traces to 711 mg l⁻¹ at Puncha, Purulia District. Only 5.8% of the analysed samples showed higher sulphate concentration than the desirable limit of 200 mg l⁻¹. Fluoride ion concentration varied from Traces to 2.50 mg l⁻¹ (detected from Panchberia, West Medinipur district). Only 5.8% of the analysed sample showed higher Fluoride concentration than the permissible limit of 1.5 mg l⁻¹ (BIS: 2012).

Significant phosphate occurrence in groundwater samples of few districts has been observed. In more than 85% of the ground water samples phosphate was detected as trace. The silicate

concentration was in the range of traces to 69mg l^{-1} (Bhojerhat, S-24 Pargana). 35% of analysed samples showed silicate concentration above the average of 28.1 mg l^{-1} .

Distribution of EC (Apr-2015) is given in **Plate - XVIII**. Distribution of Chloride (Cl) during pre-monsoon season (Apr-2015) is given in **Plate - XIX**.

ARSENIC

Arsenic is classified chemically as non-metal or metalloid belonging to Group-15 of the periodic table. It has been recognized as a toxic element and is considered hazardous to human health. It can exist both in organic and inorganic forms. However, inorganic forms are more toxic than organic. The most common oxidation states of arsenic are $-III$ (arsenide, usually alloy like compound), $+III$ (arsenite, As (III), organo arsenic compound), $+V$ (arsenates, As (V), most stable inorganic arsenic oxi-compound). Transport and distribution of arsenic in environment is complex and there is continuous cycling of different forms of arsenic through air, soil and water. It is introduced in soil and groundwater during weathering of rocks followed by leaching and run off. Of course, it can also be introduced from anthropogenic sources. In ground water inorganic arsenic is present commonly as arsenate (As V) and arsenite (As III), inter-conversion of which takes place by oxidation-reduction. As per the BIS specification for drinking water *Amendment No. 01 June 2015 to IS 10500: 2012*, the Acceptable Limit of arsenic in drinking water is 0.01 mg l^{-1} .

Arsenic in groundwater from West Bengal was first reported during 1980s. The occurrence of arsenic, as a pollutant in groundwater, has been found in a linear alluvial tract, extending along NNW - SSE direction, from Kaliachak block of Malda district along the eastern part of Bhagirathi River followed by Murshidabad, Nadia, North 24 Parganas & South 24 Parganas districts and in western part of Bhagirathi River in parts of Barddhaman, Hughli and Howrah districts covering all affected blocks. Arsenic contamination in ground water is found generally in aquifers within the depth range of 80 mbgl (meter below ground level) even up to range of few mg l^{-1} . Tube wells tapping recent alluvial formations in the depth range of 20-80 mbgl are found to have Arsenic contamination in the alluvial tract of the Bhagirathi River in the State. In general, three aquifer systems have been identified within depth/depth range of 80 mbgl, 100 – 160 mbgl and 200 – 250 mbgl. The top aquifer

within 80 mbgl is generally arseniferous whereas both the deeper aquifers which are separated by a thick clay (>10 m) from the overlying aquifers are arsenic free. Arsenic free deeper aquifers are potential enough to be utilized for drinking purposes in the explored areas.

During AAP 2015 – 16 a total of 1804 number of ground water samples had been collected from all network hydrograph stations (1330 no.) and as also from some selected wells (a total of 474 no) spread over the affected blocks and analysed. A total of 258 no. of samples showed Arsenic concentration higher than the new amended permissible limit of 0.01 mg l⁻¹. Arsenic concentration for this set of samples ranges from Traces to 0.761 mg l⁻¹ (Jatragachi, North 24 Parganas). Samples with arsenic concentration higher than 0.01 mg l⁻¹ were all from only eight districts viz. **Barddhaman, Hooghli, Howrah, Malda, Murshidabad, Nadia, North 24 Paraganas, and South 24 Parganas**. Table: 20 shows the districts wise status of groundwater samples having arsenic concentration in excess of 0.01 mg l⁻¹.

Table - 1

DISTRICT-WISE STATUS OF NHNS FOR THE STATE OF WEST BENGAL, EASTERN REGION FOR 2015 – 2016

Sl. No.	District	No. of NHNS as on March 2015					No. of NHNS abandoned during the year 2014-15					No. of NHNS established during the year 2014-15					No. of NHNS as on March 2016				
		DW	PZ+ TW	PZ under HP		Total	DW	PZ+ TW	PZ under HP		Total	DW	PZ+ TW	PZ under HP		Total	DW	PZ+ TW	PZ under HP		Total
				DWRL	Manual				DWRL	Manual				DWRL	Manual				DWRL	Manual	
1	Bankura	126	10	-	-	136	-	-	-	-	-	2	5	-	-	7	128	15	-	-	143
2	Birbhum	108	65	-	-	173	-	1	-	-	1	8	-	-	-	8	116	64	-	-	180
3	Bardhaman	73	69	-	-	142	-	-	-	-	-	8	17	-	-	25	81	86	-	-	167
4	Uttar Dinajpur	14	17	-	-	31	-	-	-	-	-	-	2	-	-	2	14	19	-	-	33
5	Dakshin Dinajpur	22	18	-	-	40	-	-	-	-	-	-	8	-	-	8	22	26	-	-	48
6	Darjeeling	40	4	-	-	44	-	-	-	-	-	3	-	-	-	3	43	4	-	-	47
7	Hugli	18	71	-	-	89	-	-	-	-	-	6	6	-	-	12	24	77	-	-	101
8	Howrah	15	15	-	-	30	-	1	-	-	1	4	-	-	-	4	19	14	-	-	33
9	Jalpaiguri	85	2	-	-	87	-	-	-	-	-	1	-	-	-	1	86	2	-	-	88
10	Kochbehar	41	3	-	-	44	-	1	-	-	1	4	-	-	-	4	45	2	-	-	47
11	Malda	14	17	-	-	31	-	-	-	-	-	42	15	-	-	57	56	32	-	-	88
12	East Medinipur	2	59	-	-	61	-	-	-	-	-	1	4	-	-	5	3	63	-	-	66
13	West Medinipur	64	34	-	-	98	-	-	-	-	-	10	57	-	-	67	74	91	-	-	115
14	Murshidabad	31	109	-	-	140	-	-	-	-	-	2	6	-	-	8	33	115	-	-	148
15	N 24 Parganas	8	120	-	-	128	-	-	-	-	-	-	10	-	-	10	8	130	-	-	138
16	S 24 Parganas	11	105	-	-	116	-	-	-	-	-	1	16	-	-	17	10	121	-	-	131
17	Nadia	19	127	-	-	146	-	-	-	-	-	2	1	-	-	3	21	128	-	-	149
18	Purulia	101	3	-	-	104	-	2	-	-	2	2	-	-	-	2	103	1	-	-	104
19	Kolkata U/A	3	37	-	-	40	-	-	-	-	-	-	-	-	-	-	3	37	-	-	40
	Total	795	885	-	-	1680	-	-	-	-	-	-	-	-	-	-	889	1027	-	-	1866

DW : Dug Well

PZ : Piezometers

TW : Hand pumps *Eastern Region is Non-HP Region

Table - 2

DISTRICT-WISE NUMBER OF GMMW MONITORED FOR THE STATE OF WEST BENGAL FOR 2015-2016

Sl. No.	Name of the district	No. of GMMW monitored during April 2015			No. of GMMW monitored during August 2015			No. of GMMW monitored during November 2015			No. of GMMW monitored during January 2016		
		DW	PZ+ TW	Total	DW	PZ+ TW	Total	DW	PZ+ TW	Total	DW	PZ+ TW	Total
1	Bankura	72	40	112	115	12	127	121	6	127	114	12	126
2	Birbhum	104	50	154	96	65	161	114	56	170	95	48	143
3	Bardhaman	59	60	119	74	82	156	77	70	147	77	76	153
4	Uttar Dinajpur	9	15	24	12	16	28	11	17	28	12	19	31
5	Dakshin Dinajpur	18	15	33	20	24	44	20	22	42	18	23	41
6	Darjeeling	42	3	45	43	4	47	42	3	45	38	3	41
7	Hugli	15	36	51	16	65	81	21	63	84	18	58	76
8	Howrah	9	10	19	13	16	29	17	14	31	18	12	30
9	Jalpaiguri	70	2	72	76	2	78	77	1	78	80	5	85
10	Kochbehar	33	2	35	38	2	40	35	1	36	35	1	36
11	Malda	53	14	67	56	25	81	52	29	81	47	26	73
12	East Medinipur	2	40	42	2	20	22	2	54	56	3	41	44
13	West Medinipur	59	23	82	50	18	68	62	52	114	61	29	90
14	Murshidabad	26	56	82	26	86	112	21	96	117	28	88	116
15	N 24 Parganas	6	114	120	8	103	111	6	113	119	7	115	122
16	S 24 Parganas	7	57	64	7	81	88	9	84	93	8	82	90
17	Nadia	19	114	133	17	96	113	19	106	125	19	105	124
18	Purulia	80	4	84	89	3	92	89	1	90	93	3	96
	TOTAL	682	655	1338	758	720	1478	795	788	1583	773	744	1517

Table-3

District-wise Well Frequency for Different Ranges of Depth to Water Level

Month / Year : Apr-2015

District	No. of Wells analysed	Depth to Water level (mbgl)		No. / Percentage of Wells Showing Depth to Water Table (mbgl) in the Range of									
				0-2	%	02-05	%	05-10	%	10-20	%	20-40	%
Bankura	112	1.5	17.53	4	3.6	46	41.1	51	45.5	11	9.8	0	0
Bardhaman	119	0.7	26.45	8	6.7	30	25.2	37	31.1	35	29.4	9	7.6
Birbhum	154	0.47	23.47	5	3.2	35	22.7	61	39.6	46	29.9	7	4.5
Dakshin Dinajpur	33	1.55	19.98	3	9.1	5	15.2	19	57.6	6	18.2	0	0
Darjeeling	45	0.65	14.24	3	6.7	29	64.4	12	26.7	1	2.2	0	0
Haora	19	0.2	13.49	5	26.3	5	26.3	6	31.6	3	15.8	0	0
Hugli	51	0.6	21.87	1	2	9	17.6	6	11.8	31	60.8	4	7.8
Jalpaiguri	72	1.16	25.78	10	13.9	50	69.4	9	12.5	2	2.8	1	1.4
Kochbehar	35	0.95	4.87	5	14.3	30	85.7	0	0	0	0	0	0
Maldah	67	1.62	24.56	2	3	19	28.4	38	56.7	6	9	2	3
Murshidabad	82	0.81	23.44	1	1.2	15	18.3	43	52.4	17	20.7	6	7.3
Nadia	133	1.7	9.15	3	2.3	38	28.6	92	69.2	0	0	0	0
North 24 Parganas	120	0.5	16.08	6	5	34	28.3	59	49.2	21	17.5	0	0
Paschim Medinipur	82	0.68	20.04	4	4.9	18	22	25	30.5	34	41.5	1	1.2
Purba Medinipur	42	0.9	21.03	1	2.4	2	4.8	3	7.1	33	78.6	3	7.1
Purulia	84	2.51	16.39	0	0	15	17.9	67	79.8	2	2.4	0	0
S 24 Parganas	64	0.53	15.22	6	9.4	9	14.1	34	53.1	15	23.4	0	0
Uttar Dinajpur	24	1.53	9.47	2	8.3	12	50	10	41.7	0	0	0	0
Total	1338			69	5.2	401	30	572	42.8	263	19.7	33	2.5

Table - 4

District-wise Well Frequency for Different Ranges of Depth to Water Level

Month / Year : Aug-2015

District	No. of Wells analysed	Depth to Water level (mbgl)		No. / Percentage of Wells Showing Depth to Water Table (mbgl) in the Range of									
				0-2	%	02-05	%	05-10	%	10-20	%	20-40	%
Bankura	127	0.12	13.63	65	51.2	44	34.6	13	10.2	5	3.9	0	0
Bardhaman	156	0.02	25.05	63	40.4	35	22.4	26	16.7	19	12.2	13	8.3
Birbhum	161	0.22	20.6	89	55.3	23	14.3	23	14.3	25	15.5	1	0.6
Dakshin Dinajpur	44	0.45	9.6	12	27.3	27	61.4	5	11.4	0	0	0	0
Darjeeling	47	0.2	8.45	29	61.7	17	36.2	1	2.1	0	0	0	0
Haora	29	0.1	14.25	15	51.7	2	6.9	6	20.7	6	20.7	0	0
Hugli	81	0.17	20	20	24.7	5	6.2	24	29.6	32	39.5	0	0
Jalpaiguri	78	0.1	10.52	74	94.9	3	3.8	0	0	1	1.3	0	0
Kochbehar	40	0.2	1.7	40	100	0	0	0	0	0	0	0	0
Maldah	81	0.08	14.68	30	37	37	45.7	13	16	1	1.2	0	0
Murshidabad	112	0.46	23.25	26	23.2	40	35.7	8	7.1	29	25.9	9	8
Nadia	113	0.08	6.47	46	40.7	63	55.8	4	3.5	0	0	0	0
North 24 Parganas	111	0.65	16.5	14	12.6	65	58.6	22	19.8	10	9	0	0
Paschim Medinipur	68	0.5	19.43	20	29.4	21	30.9	17	25	10	14.7	0	0
Purba Medinipur	22	0.74	16.7	2	9.1	2	9.1	6	27.3	12	54.5	0	0
Purulia	92	0.02	9.34	48	52.2	34	37	10	10.9	0	0	0	0
S 24 Parganas	88	0.1	16.18	11	12.5	23	26.1	38	43.2	16	18.2	0	0
Uttar Dinajpur	28	0.55	5.26	17	60.7	10	35.7	1	3.6	0	0	0	0
Total	1478			621	42	451	30.5	217	14.7	166	11.2	23	1.6

Table - 5

District-wise Well Frequency for Different Ranges of Depth to Water Level

Month / Year : Nov-2015

District	No. of Wells analysed	Depth to Water level (mbgl)		No. / Percentage of Wells Showing Depth to Water Table (mbgl) in the Range of									
				0-2	%	02-05	%	05-10	%	10-20	%	20-40	%
Bankura	127	0.8	17.8	12	9.4	68	53.5	36	28.3	11	8.7	0	0
Bardhaman	147	0.19	25.28	21	14.3	56	38.1	31	21.1	24	16.3	15	10.2
Birbhum	170	0.51	21.5	7	4.1	54	31.8	74	43.5	30	17.6	5	2.9
Dakshin Dinajpur	42	1.45	22.53	4	9.5	27	64.3	10	23.8	0	0	1	2.4
Darjeeling	45	0.84	9.6	6	13.3	34	75.6	5	11.1	0	0	0	0
Haora	31	0.33	12.93	14	45.2	6	19.4	4	12.9	7	22.6	0	0
Hugli	84	0.28	20.5	9	10.7	15	17.9	14	16.7	45	53.6	1	1.2
Jalpaiguri	78	1.36	17.44	13	16.7	59	75.6	5	6.4	1	1.3	0	0
Kochbehar	36	0.62	3.82	9	25	27	75	0	0	0	0	0	0
Maldah	81	0.78	22.06	7	8.6	39	48.1	33	40.7	1	1.2	1	1.2
Murshidabad	117	1.3	27.3	7	6	49	41.9	21	17.9	22	18.8	18	15.4
Nadia	125	0.1	11.62	13	10.4	98	78.4	13	10.4	1	0.8	0	0
North 24 Parganas	119	0.64	13.7	14	11.8	71	59.7	27	22.7	7	5.9	0	0
Paschim Medinipur	114	0.89	22.53	8	7	31	27.2	44	38.6	30	26.3	1	0.9
Purba Medinipur	56	0.76	21.9	1	1.8	4	7.1	13	23.2	36	64.3	2	3.6
Purulia	90	1.82	9.82	2	2.2	53	58.9	35	38.9	0	0	0	0
S 24 Parganas	93	0.25	14.7	13	14	29	31.2	35	37.6	16	17.2	0	0
Uttar Dinajpur	28	2.02	6.79	0	0	25	89.3	3	10.7	0	0	0	0
Total	1583			160	10.1	745	47.1	403	25.5	231	14.6	44	2.8

Table - 6

District-wise Well Frequency for Different Ranges of Depth to Water Level

Month / Year : Jan – 2016

District	No. of Wells analysed	Depth to Water level (mbgl)		No. / Percentage of Wells Showing Depth to Water Table (mbgl) in the Range of									
				0-2	%	02-05	%	05-10	%	10-20	%	20-40	%
Bankura	126	1.27	20.88	3	2.4	41	32.5	58	46	23	18.3	1	0.8
Bardhaman	153	0.61	25.45	23	15	49	32	39	25.5	39	25.5	3	2
Birbhum	143	0.28	24.77	6	4.2	44	30.8	57	39.9	32	22.4	4	2.8
Dakshin Dinajpur	41	1.62	14.47	1	2.4	12	29.3	23	56.1	5	12.2	0	0
Darjeeling	41	0.82	11.2	3	7.3	24	58.5	13	31.7	1	2.4	0	0
Haora	30	0.53	17.7	10	33.3	11	36.7	3	10	6	20	0	0
Hugli	76	0.53	25.9	7	9.2	15	19.7	5	6.6	47	61.8	2	2.6
Jalpaiguri	85	1.58	22.39	7	8.2	60	70.6	16	18.8	1	1.2	1	1.2
Kochbehar	36	1.48	5.02	3	8.3	32	88.9	1	2.8	0	0	0	0
Maldah	73	1.04	23.52	3	4.1	26	35.6	31	42.5	11	15.1	2	2.7
Murshidabad	116	1.52	29.9	3	2.6	50	43.1	22	19	25	21.6	16	13.8
Nadia	124	1.86	8.7	1	0.8	68	54.8	55	44.4	0	0	0	0
North 24 Parganas	122	0.52	15.08	4	3.3	56	45.9	49	40.2	13	10.7	0	0
Paschim Medinipur	90	1.05	25.86	4	4.4	20	22.2	31	34.4	29	32.2	6	6.7
Purba Medinipur	44	0.96	30.92	2	4.5	1	2.3	9	20.5	24	54.5	8	18.2
Purulia	96	2.55	13.74	0	0	20	20.8	74	77.1	2	2.1	0	0
S 24 Parganas	90	0.42	16.58	8	8.9	11	12.2	56	62.2	15	16.7	0	0
Uttar Dinajpur	31	2.34	9.27	0	0	25	80.6	6	19.4	0	0	0	0
Total	1517			88	5.8	565	37.2	548	36.1	273	18	43	2.8

Table - 7

District-wise Categorisation of Water Level Fluctuation**(Apr-14 to Apr-15)**

District	Number of Stations Analysed	Fall						Rise						Total No. of Wells	
		0 - 2 (m)	%	2 - 4 (m)	%	> 4 (m)	%	0 - 2 (m)	%	2 - 4 (m)	%	> 4 (m)	%	Fall	Rise
Purulia	23	11	47.8	7	30.4	0	0	3	13	2	8.7	0	0	18	5
Bankura	102	44	43.1	16	15.7	7	6.9	25	24.5	6	5.9	4	3.9	67	35
Bardhaman	103	44	42.7	12	11.7	5	4.9	38	36.9	3	2.9	1	1	61	42
Birbhum	133	65	48.9	18	13.5	6	4.5	40	30.1	1	0.8	3	2.3	89	44
Dakshin Dinajpur	25	4	16	0	0	1	4	12	48	1	4	7	28	5	20
Darjeeling	33	6	18.2	2	6.1	0	0	23	69.7	2	6.1	0	0	8	25
Haora	19	10	52.6	0	0	0	0	5	26.3	1	5.3	3	15.8	10	9
Hugli	41	22	53.7	5	12.2	2	4.9	8	19.5	3	7.3	1	2.4	29	12
Jalpaiguri	65	11	16.9	0	0	0	0	50	76.9	4	6.2	0	0	11	54
Kochbehar	27	1	3.7	0	0	0	0	25	92.6	1	3.7	0	0	1	26
Maldah	59	18	30.5	2	3.4	0	0	32	54.2	5	8.5	2	3.4	20	39
Murshidabad	61	15	24.6	3	4.9	3	4.9	30	49.2	4	6.6	6	9.8	21	40
Nadia	110	37	33.6	6	5.5	0	0	57	51.8	10	9.1	0	0	43	67
North 24 Parganas	99	22	22.2	3	3	1	1	61	61.6	8	8.1	4	4	26	73
Paschim Medinipur	64	31	48.4	2	3.1	1	1.6	26	40.6	2	3.1	2	3.1	34	30
Purba Medinipur	32	17	53.1	1	3.1	1	3.1	11	34.4	2	6.3	0	0	19	13
Purulia	72	38	52.8	14	19.4	2	2.8	14	19.4	3	4.2	1	1.4	54	18
S 24 Parganas	53	20	37.7	5	9.4	6	11.3	17	32.1	1	1.9	4	7.5	31	22
Uttar Dinajpur	22	1	4.5	0	0	0	0	19	86.4	2	9.1	0	0	1	21
Total	1120	406	36.3	89	7.9	35	3.1	493	44	59	5.3	38	3.4	530	590

Table - 8

District-wise Categorisation of Water Level Fluctuation**(Apr-2015 to Aug-2015)**

District	Number of Stations Analysed	Fall						Rise						Total No. of Wells	
		0 - 2 (m)	%	2 - 4 (m)	%	> 4 (m)	%	0 - 2 (m)	%	2 - 4 (m)	%	> 4 (m)	%	Fall	Rise
Bankura	104	2	1.9	1	1	3	2.9	27	26	37	35.6	34	32.7	6	98
Bardhaman	111	3	2.7	2	1.8	1	0.9	38	34.2	33	29.7	34	30.6	6	105
Birbhum	145	10	6.9	1	0.7	1	0.7	27	18.6	31	21.4	75	51.7	12	133
Dakshin Dinajpur	31	1	3.2	0	0	0	0	9	29	6	19.4	15	48.4	1	30
Darjeeling	45	3	6.7	0	0	0	0	16	35.6	17	37.8	9	20	3	42
Haora	16	3	18.8	0	0	2	12.5	7	43.8	2	12.5	2	12.5	5	11
Hugli	45	0	0	1	2.2	0	0	10	22.2	21	46.7	13	28.9	1	44
Jalpaiguri	69	1	1.4	0	0	0	0	17	24.6	38	55.1	13	18.8	1	68
Kochbehar	35	0	0	0	0	0	0	9	25.7	23	65.7	3	8.6	0	35
Maldah	64	1	1.6	0	0	0	0	15	23.4	28	43.8	20	31.3	1	63
Murshidabad	67	3	4.5	0	0	2	3	14	20.9	32	47.8	16	23.9	5	62
Nadia	108	2	1.9	1	0.9	0	0	7	6.5	81	75	17	15.7	3	105
North 24 Parganas	96	12	12.5	2	2.1	0	0	38	39.6	41	42.7	3	3.1	14	82
Paschim Medinipur	60	2	3.3	0	0	2	3.3	18	30	15	25	23	38.3	4	56
Purba Medinipur	20	2	10	0	0	0	0	5	25	5	25	8	40	2	18
Purulia	76	2	2.6	2	2.6	0	0	6	7.9	25	32.9	41	53.9	4	72
S 24 Parganas	55	5	9.1	2	3.6	4	7.3	19	34.5	19	34.5	6	10.9	11	44
Uttar Dinajpur	23	0	0	0	0	0	0	3	13	19	82.6	1	4.3	0	23
Total	1170	52	4.4	12	1	15	1.3	285	24.4	473	40.4	333	28.5	79	1091

Table - 9
District-wise Categorisation of Water Level Fluctuation

(Apr-2015 to Nov-2015)

District	Number of Stations Analysed	Fall						Rise						Total No. of Wells	
		0 - 2 (m)	%	2 - 4 (m)	%	> 4 (m)	%	0 - 2 (m)	%	2 - 4 (m)	%	> 4 (m)	%	Fall	Rise
Bankura	101	15	14.9	3	3	3	3	42	41.6	27	26.7	11	10.9	21	80
Bardhaman	102	13	12.7	3	2.9	2	2	49	48	25	24.5	10	9.8	18	84
Birbhum	149	33	22.1	3	2	6	4	49	32.9	25	16.8	33	22.1	42	107
Dakshin Dinajpur	30	4	13.3	0	0	1	3.3	5	16.7	10	33.3	10	33.3	5	25
Darjeeling	44	8	18.2	0	0	0	0	31	70.5	1	2.3	4	9.1	8	36
Haora	16	6	37.5	0	0	1	6.3	4	25	5	31.3	0	0	7	9
Hugli	45	5	11.1	1	2.2	2	4.4	14	31.1	14	31.1	9	20	8	37
Jalpaiguri	71	13	18.3	0	0	0	0	49	69	6	8.5	3	4.2	13	58
Kochbehar	35	3	8.6	0	0	0	0	32	91.4	0	0	0	0	3	32
Maldah	63	2	3.2	1	1.6	1	1.6	29	46	22	34.9	8	12.7	4	59
Murshidabad	70	9	12.9	2	2.9	3	4.3	26	37.1	26	37.1	4	5.7	14	56
Nadia	115	9	7.8	0	0	1	0.9	47	40.9	48	41.7	10	8.7	10	105
North 24 Parganas	102	4	3.9	1	1	0	0	51	50	41	40.2	5	4.9	5	97
Paschim Medinipur	80	10	12.5	5	6.3	3	3.8	31	38.8	11	13.8	20	25	18	62
Purba Medinipur	39	6	15.4	1	2.6	0	0	7	17.9	10	25.6	15	38.5	7	32
Purulia	75	3	4	2	2.7	0	0	35	46.7	24	32	11	14.7	5	70
S 24 Parganas	51	9	17.6	2	3.9	1	2	21	41.2	13	25.5	5	9.8	12	39
Uttar Dinajpur	22	1	4.5	0	0	0	0	17	77.3	4	18.2	0	0	1	21
Total	1210	153	12.6	24	2	24	2	539	44.5	312	25.8	158	13.1	201	1009

Table - 10

District-wise Categorisation of Water Level Fluctuation**(Apr-2015 to Jan-2016)**

District	Number of Stations Analysed	Fall						Rise						Total No. of Wells	
		0 - 2 (m)	%	2 - 4 (m)	%	> 4 (m)	%	0 - 2 (m)	%	2 - 4 (m)	%	> 4 (m)	%	Fall	Rise
Bankura	101	35	34.7	10	9.9	13	12.9	36	35.6	2	2	5	5	58	43
Bardhaman	103	16	15.5	4	3.9	15	14.6	22	21.4	16	15.5	30	29.1	35	68
Birbhum	129	23	17.8	2	1.6	0	0	81	62.8	18	14	5	3.9	25	104
Dakshin Dinajpur	29	12	41.4	0	0	1	3.4	10	34.5	4	13.8	2	6.9	13	16
Darjeeling	40	19	47.5	1	2.5	0	0	17	42.5	3	7.5	0	0	20	20
Haora	15	5	33.3	0	0	1	6.7	8	53.3	1	6.7	0	0	6	9
Hugli	40	11	27.5	0	0	4	10	19	47.5	5	12.5	1	2.5	15	25
Jalpaiguri	65	36	55.4	1	1.5	0	0	27	41.5	1	1.5	0	0	37	28
Kochbehar	32	16	50	0	0	0	0	16	50	0	0	0	0	16	16
Maldah	57	6	10.5	1	1.8	5	8.8	38	66.7	7	12.3	0	0	12	45
Murshidabad	70	14	20	4	5.7	1	1.4	37	52.9	11	15.7	3	4.3	19	51
Nadia	114	35	30.7	1	0.9	0	0	71	62.3	7	6.1	0	0	36	78
North 24 Parganas	108	16	14.8	5	4.6	0	0	73	67.6	12	11.1	2	1.9	21	87
Paschim Medinipur	69	32	46.4	13	18.8	1	1.4	18	26.1	2	2.9	3	4.3	46	23
Purba Medinipur	36	8	22.2	5	13.9	4	11.1	7	19.4	9	25	3	8.3	17	19
Purulia	75	21	28	4	5.3	2	2.7	39	52	9	12	0	0	27	48
S 24 Parganas	44	15	34.1	2	4.5	2	4.5	17	38.6	6	13.6	2	4.5	19	25
Uttar Dinajpur	23	2	8.7	1	4.3	0	0	20	87	0	0	0	0	3	20
Total	1150	322	28	54	4.7	49	4.3	556	48.3	113	9.8	56	4.9	425	725

Table - 11

District-wise Categorisation of Water Level Fluctuation

(Aug - 2014to Aug-2015)

District	Number of Stations Analysed	Fall						Rise						Total No. of Wells	
		0 - 2 (m)	%	2 - 4 (m)	%	> 4 (m)	%	0 - 2 (m)	%	2 - 4 (m)	%	> 4 (m)	%	Fall	Rise
Bankura	113	44	38.9	7	6.2	4	3.5	52	46	4	3.5	2	1.8	55	58
Bardhaman	125	53	42.4	3	2.4	1	0.8	56	44.8	9	7.2	3	2.4	57	68
Birbhum	122	41	33.6	3	2.5	8	6.6	52	42.6	8	6.6	10	8.2	52	70
Dakshin Dinajpur	33	6	18.2	3	9.1	2	6.1	19	57.6	3	9.1	0	0	11	22
Darjeeling	37	13	35.1	2	5.4	0	0	19	51.4	3	8.1	0	0	15	22
Haora	18	8	44.4	1	5.6	1	5.6	8	44.4	0	0	0	0	10	8
Hugli	60	21	35	3	5	2	3.3	24	40	7	11.7	3	5	26	34
Jalpaiguri	68	12	17.6	1	1.5	0	0	48	70.6	7	10.3	0	0	13	55
Kochbehar	33	1	3	0	0	0	0	31	93.9	1	3	0	0	1	32
Maldah	72	15	20.8	9	12.5	2	2.8	37	51.4	7	9.7	2	2.8	26	46
Murshidabad	92	18	19.6	4	4.3	2	2.2	34	37	23	25	11	12	24	68
Nadia	97	3	3.1	1	1	0	0	56	57.7	35	36.1	2	2.1	4	93
North 24 Parganas	93	48	51.6	5	5.4	1	1.1	32	34.4	5	5.4	2	2.2	54	39
Paschim Medinipur	52	25	48.1	8	15.4	3	5.8	15	28.8	0	0	1	1.9	36	16
Purba Medinipur	21	13	61.9	0	0	3	14.3	3	14.3	2	9.5	0	0	16	5
Purulia	85	36	42.4	8	9.4	5	5.9	31	36.5	4	4.7	1	1.2	49	36
S 24 Parganas	47	10	21.3	2	4.3	6	12.8	21	44.7	5	10.6	3	6.4	18	29
Uttar Dinajpur	25	6	24	2	8	0	0	15	60	2	8	0	0	8	17
Total	1193	373	31.3	62	5.2	40	3.4	553	46.4	125	10.5	40	3.4	475	718

Table - 12

District-wise Categorisation of Water Level Fluctuation

(Nov-14 to Nov-15)

District	Number of Stations Analysed	Fall						Rise						Total No. of Wells	
		0 - 2 (m)	%	2 - 4 (m)	%	> 4 (m)	%	0 - 2 (m)	%	2 - 4 (m)	%	> 4 (m)	%	Fall	Rise
Bankura	107	67	62.6	8	7.5	8	7.5	23	21.5	1	0.9	0	0	83	24
Bardhaman	111	58	52.3	10	9	9	8.1	33	29.7	1	0.9	0	0	77	34
Birbhum	149	59	39.6	42	28.2	13	8.7	24	16.1	4	2.7	7	4.7	114	35
Dakshin Dinajpur	27	18	66.7	0	0	0	0	8	29.6	0	0	1	3.7	18	9
Darjeeling	38	23	60.5	1	2.6	0	0	14	36.8	0	0	0	0	24	14
Haora	23	12	52.2	3	13	0	0	8	34.8	0	0	0	0	15	8
Hugli	66	31	47	10	15.2	10	15.2	11	16.7	3	4.5	1	1.5	51	15
Jalpaiguri	73	19	26	0	0	0	0	53	72.6	1	1.4	0	0	19	54
Kochbehar	30	5	16.7	0	0	0	0	25	83.3	0	0	0	0	5	25
Maldah	58	31	53.4	3	5.2	2	3.4	21	36.2	0	0	1	1.7	36	22
Murshidabad	83	34	41	3	3.6	4	4.8	31	37.3	9	10.8	2	2.4	41	42
Nadia	97	12	12.4	3	3.1	1	1	63	64.9	16	16.5	2	2.1	16	81
North 24 Parganas	99	45	45.5	4	4	0	0	43	43.4	6	6.1	1	1	49	50
Paschim Medinipur	75	44	58.7	11	14.7	9	12	7	9.3	2	2.7	2	2.7	64	11
Purba Medinipur	36	13	36.1	7	19.4	9	25	3	8.3	4	11.1	0	0	29	7
Purulia	77	47	61	5	6.5	1	1.3	22	28.6	2	2.6	0	0	53	24
S 24 Parganas	49	18	36.7	2	4.1	4	8.2	20	40.8	3	6.1	2	4.1	24	25
Uttar Dinajpur	20	17	85	1	5	0	0	2	10	0	0	0	0	18	2
Total	1218	553	45.4	113	9.3	70	5.7	411	33.7	52	4.3	19	1.6	736	482

Table - 13

District-wise Categorisation of Water Level Fluctuation

(Jan-15 to Jan-16)

District	No. of Wells	No. of Wells/Percentage Showing Fluctuation												Total No. of Wells	
		Fall						Rise						Fall	Rise
		0 - 2	%	2 - 4	%	>4	%	0 - 2	%	2 - 4	%	>4	%		
Bankura	113	69	61.1	10	8.8	9	8	20	17.7	3	2.7	2	1.8	88	25
Bardhaman	115	23	20	7	6.1	12	10.4	36	31.3	16	13.9	21	18.3	42	73
Birbhum	124	67	54	4	3.2	3	2.4	43	34.7	4	3.2	3	2.4	74	50
Dakshin Dinajpur	26	14	53.8	7	26.9	3	11.5	2	7.7	0	0	0	0	24	2
Darjeeling	33	22	66.7	1	3	1	3	9	27.3	0	0	0	0	24	9
Haora	22	12	54.5	0	0	0	0	9	40.9	0	0	1	4.5	12	10
Hugli	64	24	37.5	9	14.1	12	18.8	12	18.8	2	3.1	5	7.8	45	19
Jalpaiguri	66	51	77.3	3	4.5	0	0	12	18.2	0	0	0	0	54	12
Kochbehar	31	30	96.8	0	0	0	0	1	3.2	0	0	0	0	30	1
Maldah	53	26	49.1	8	15.1	6	11.3	12	22.6	1	1.9	0	0	40	13
Murshidabad	99	29	29.3	4	4	3	3	47	47.5	10	10.1	6	6.1	36	63
Nadia	97	39	40.2	4	4.1	0	0	50	51.5	3	3.1	1	1	43	54
North 24 Parganas	108	50	46.3	6	5.6	4	3.7	41	38	5	4.6	2	1.9	60	48
Paschim Medinipur	56	21	37.5	6	10.7	23	41.1	6	10.7	0	0	0	0	50	6
Purba Medinipur	29	9	31	3	10.3	15	51.7	2	6.9	0	0	0	0	27	2
Purulia	73	44	60.3	21	28.8	2	2.7	6	8.2	0	0	0	0	67	6
S 24 Parganas	38	12	31.6	7	18.4	3	7.9	15	39.5	1	2.6	0	0	22	16
Uttar Dinajpur	23	20	87	1	4.3	0	0	2	8.7	0	0	0	0	21	2
	1170	562	48.0341	101	8.6324	96	8.205	325	27.777	45	3.84	41	3.504	759	411

Table - 14

District-wise Categorisation of Change in Water Level

10 Yrs Mean (Apr-05 -Apr-14) - Apr-2015

District	No. of Wells	Range of Fluctuation (m)				No. of Wells/Percentage Showing Fluctuation												Total No. of Wells	
		Rise		Fall		Rise						Fall						Rise	Fall
		Min	Max	Min	Max	0 - 2	%	2 - 4	%	>4	%	0 - 2	%	2 - 4	%	>4	%		
Bankura	66	0	4.07	0.02	3.96	27	40.9	9	13.6	1	1.5	20	30.3	9	13.6	0	0	37	29
Bardhaman	58	0.03	9.26	0.05	7.86	26	44.8	1	1.7	1	1.7	17	29.3	12	20.7	1	1.7	28	30
Birbhum	58	0.02	4.77	0.07	4.63	13	22.4	1	1.7	1	1.7	27	46.6	14	24.1	2	3.4	15	43
Dakshin Dinajpur	7	0.78	5.99	0.5	0.5	3	42.9	2	28.6	1	14.3	1	14.3	0	0	0	0	6	1
Darjeeling	12	0.01	1.19	0.11	3.89	9	75	0	0	0	0	2	16.7	1	8.3	0	0	9	3
Haora	9	0.39	1.52	0.91	3.77	4	44.4	0	0	0	0	2	22.2	3	33.3	0	0	4	5
Hugli	31	0.14	3.46	0.13	16.23	5	16.1	1	3.2	0	0	19	61.3	4	12.9	2	6.5	6	25
Jalpaiguri	28	0.02	2	0.09	2.35	17	60.7	0	0	0	0	9	32.1	2	7.1	0	0	17	11
Kochbehar	19	0.03	1.9	0.23	1.11	15	78.9	0	0	0	0	4	21.1	0	0	0	0	15	4
Maldah	20	0.03	5.75	0.03	3.99	8	40	3	15	1	5	7	35	1	5	0	0	12	8
Murshidabad	36	0.02	2.12	0.01	7.58	23	63.9	1	2.8	0	0	7	19.4	3	8.3	2	5.6	24	12
Nadia	46	0.01	3.18	0.03	1.58	25	54.3	5	10.9	0	0	16	34.8	0	0	0	0	30	16
North 24 Parganas	38	0.02	2.06	0.09	3.71	19	50	2	5.3	0	0	15	39.5	2	5.3	0	0	21	17
Paschim Medinipur	22	0.2	3.83	0.15	4.18	4	18.2	2	9.1	0	0	12	54.5	3	13.6	1	4.5	6	16
Purba Medinipur	18	0.07	0.92	0.17	3.85	4	22.2	0	0	0	0	6	33.3	8	44.4	0	0	4	14
Purulia	39	0.22	4.01	0.04	6.26	14	35.9	3	7.7	1	2.6	19	48.7	1	2.6	1	2.6	18	21
S 24 Parganas	27	0.01	2.81	0.2	5.78	7	25.9	1	3.7	0	0	13	48.1	5	18.5	1	3.7	8	19
Uttar Dinajpur	9	0.01	1			9	100	0	0	0	0	0	0	0	0	0	0	9	0
Total	543					232	42.7	31	5.7	6	1.1	196	36.1	68	12.5	10	1.8	269	274

Table - 15

District-wise Categorisation of Change in Water Level**10 Yrs Mean (Aug-05 - Aug-14) - Aug-2015**

District	No. of Wells	Range of Fluctuation (m)				No. of Wells/Percentage Showing Fluctuation												Total No. of Wells	
		Rise		Fall		Rise						Fall						Rise	Fall
		Min	Max	Min	Max	0 - 2	%	2 - 4	%	>4	%	0 - 2	%	2 - 4	%	>4	%		
Bankura	73	0.07	2.99	0	10.1	38	52.1	2	2.7	0	0	25	34.2	4	5.5	4	5.5	40	33
Bardhaman	81	0.06	7.49	0.04	11.19	37	45.7	6	7.4	1	1.2	20	24.7	10	12.3	7	8.6	44	37
Birbhum	57	0.12	8.88	0.05	9.36	26	45.6	11	19.3	2	3.5	11	19.3	2	3.5	5	8.8	39	18
Dakshin Dinajpur	13	0.19	1.81	0.52	3.46	10	76.9	0	0	0	0	2	15.4	1	7.7	0	0	10	3
Darjeeling	14	0.13	1.55	0.12	2.84	7	50	0	0	0	0	5	35.7	2	14.3	0	0	7	7
Haora	11	0.11	2.07	0.61	9.54	6	54.5	1	9.1	0	0	2	18.2	0	0	2	18.2	7	4
Hugli	32	0.15	2.99	0.02	3.79	9	28.1	2	6.3	0	0	16	50	5	15.6	0	0	11	21
Jalpaiguri	31	0.13	3.72	0	0.93	22	71	4	12.9	0	0	5	16.1	0	0	0	0	26	5
Kochbehar	21	0.33	1.98	0.11	0.11	20	95.2	0	0	0	0	1	4.8	0	0	0	0	20	1
Maldah	28	0.05	6.31	0.22	1.37	21	75	0	0	1	3.6	6	21.4	0	0	0	0	22	6
Murshidabad	49	0.07	4.09	0.15	6.29	31	63.3	5	10.2	1	2	5	10.2	2	4.1	5	10.2	37	12
Nadia	47	0.06	2.82	0.02	0.81	34	72.3	11	23.4	0	0	2	4.3	0	0	0	0	45	2
North 24 Parganas	42	0.04	2.41	0.04	5.36	15	35.7	1	2.4	0	0	21	50	4	9.5	1	2.4	16	26
Paschim Medinipur	25	0.29	3.23	0.07	11.47	6	24	1	4	0	0	9	36	4	16	5	20	7	18
Purba Medinipur	17	0.01	1.36	0.42	8.4	4	23.5	0	0	0	0	3	17.6	6	35.3	4	23.5	4	13
Purulia	48	0.04	3.5	0.04	3	23	47.9	3	6.3	0	0	19	39.6	3	6.3	0	0	26	22
S 24 Parganas	30	0.26	3.88	0.23	10.27	8	26.7	2	6.7	0	0	10	33.3	7	23.3	3	10	10	20
Uttar Dinajpur	10	0.28	1.33	0.2	0.2	9	90	0	0	0	0	1	10	0	0	0	0	9	1
Total	629					326	51.8	49	7.8	5	0.8	163	25.9	50	7.9	36	5.7	380	249

Table - 16

District-wise Categorisation of Change in Water Level**10 Yrs Mean (Nov-05 - Nov-14) - Nov-2015**

District	No. of Wells	Range of Fluctuation (m)				No. of Wells/Percentage Showing Fluctuation												Total No. of Wells	
		Rise		Fall		Rise						Fall						Rise	Fall
		Min	Max	Min	Max	0-2	%	2-4	%	>4	%	0-2	%	2-4	%	>4	%		
Bankura	64	0	0.92	0.01	15.58	8	12.5	0	0	0	0	42	65.6	9	14.1	5	7.8	8	56
Bardhaman	66	0.01	1.9	0.03	12.86	15	23.1	0	0	0	0	29	44.6	5	6.2	17	26.2	15	51
Birbhum	59	0.1	9.18	0.14	7.54	6	10.2	1	1.7	1	1.7	17	28.8	19	32.2	15	25.4	8	51
Dakshin Dinajpur	12	0.33	0.41	0.16	3.09	2	16.7	0	0	0	0	9	75	1	8.3	0	0	2	10
Darjeeling	15	0.13	0.99	0.1	3.37	4	26.7	0	0	0	0	10	66.7	1	6.7	0	0	4	11
Haora	7	0.1	0.38	0.69	3.08	2	28.6	0	0	0	0	2	28.6	3	42.9	0	0	2	5
Hugli	32	0.02	0.98	0.19	4.62	7	21.9	0	0	0	0	8	25	15	46.9	2	6.3	7	25
Jalpaiguri	29	0.05	0.91	0.02	2.78	8	27.6	0	0	0	0	20	69	1	3.4	0	0	8	21
Kochbehar	20	0.14	0.92	0.02	0.91	4	20	0	0	0	0	16	80	0	0	0	0	4	16
Maldah	23	0.24	6.68	0.25	6.17	7	30.4	0	0	1	4.3	12	52.2	0	0	3	13	8	15
Murshidabad	52	0.02	2.49	0.05	19.22	25	48.1	2	3.8	0	0	11	21.2	3	5.8	11	21.2	27	25
Nadia	50	0.1	3.64	0.11	6.89	19	38	6	12	0	0	23	46	1	2	1	2	25	25
North 24 Parganas	44	0.01	0.9	0.01	3.04	14	31.8	0	0	0	0	27	61.4	3	6.8	0	0	14	30
Paschim Medinipur	30	0.31	4.16	0.4	14.13	2	6.7	0	0	1	3.3	11	36.7	10	33.3	6	20	3	27
Purba Medinipur	21	1.34	3.45	0.46	10.54	3	14.3	1	4.8	0	0	4	19	7	33.3	6	28.6	4	17
Purulia	51	0.04	1.08	0.3	3.33	12	23.5	0	0	0	0	31	60.8	8	15.7	0	0	12	39
S 24 Parganas	31	0.07	1.52	0.01	7.11	9	29	0	0	0	0	11	35.5	7	22.6	4	12.9	9	22
Uttar Dinajpur	11	0.05	0.05	0.01	0.93	1	9.1	0	0	0	0	10	90.9	0	0	0	0	1	10
Total	617					148	24	10	1.6	3	0.5	293	47.5	94	15.1	70	11.3	161	457

Table - 17

District-wise Categorisation of Change in Water Level

10 Yrs Mean (Jan-06 - Jan-15) - Jan-2016

District	No. of Wells	Range of Fluctuation (m)				No. of Wells/Percentage Showing Fluctuation												Total No. of Wells	
		Rise		Fall		Rise						Fall						Rise	Fall
		Min	Max	Min	Max	0 - 2	%	2 - 4	%	>4	%	0 - 2	%	2 - 4	%	>4	%		
Bankura	65	0.08	1.75	0.02	8.82	10	15.4	0	0	0	0	31	47.7	13	20	11	16.9	10	55
Bardhaman	68	0.18	8.77	0.08	13.59	23	33.8	5	7.4	7	10.3	15	22.1	8	11.8	10	14.7	35	33
Birbhum	59	0.06	2.33	0.13	10.25	15	25.4	1	1.7	0	0	28	47.5	12	20.3	3	5.1	16	43
Dakshin Dinajpur	11	1.61	1.61	0.29	6.73	1	9.1	0	0	0	0	5	45.5	1	9.1	4	36.4	1	10
Darjeeling	12	0.3	0.32	0.09	3.73	2	16.7	0	0	0	0	8	66.7	2	16.7	0	0	2	10
Haora	8	0.67	0.67	0.02	6.29	1	12.5	0	0	0	0	5	62.5	1	12.5	1	12.5	1	7
Hugli	27	0.19	2.02	0.09	12.05	2	7.4	1	3.7	0	0	9	33.3	8	29.6	7	25.9	3	24
Jalpaiguri	27	0.02	1.1	0.12	3.93	8	29.6	0	0	0	0	18	66.7	1	3.7	0	0	8	19
Kochbehar	22	0	0.6	0.06	1.59	7	31.8	0	0	0	0	15	68.2	0	0	0	0	7	15
Maldah	26	0.06	0.96	0.35	8.35	10	38.5	0	0	0	0	10	38.5	1	3.8	5	19.2	10	16
Murshidabad	54	0.02	3.2	0.04	7.85	26	48.1	1	1.9	0	0	14	25.9	6	11.1	7	13	27	27
Nadia	48	0.04	0.8	0.02	3.97	12	25	0	0	0	0	34	70.8	2	4.2	0	0	12	36
North 24 Parganas	42	0.03	2.8	0.11	4.75	11	26.2	2	4.8	0	0	22	52.4	5	11.9	2	4.8	13	29
Paschim Medinipur	27	0.13	0.73	0.13	10.46	3	11.1	0	0	0	0	7	25.9	3	11.1	14	51.9	3	24
Purba Medinipur	20	0.6	2.62	0.02	13.81	1	5	1	5	0	0	5	25	3	15	10	50	2	18
Purulia	47	0.08	0.29	0.05	6.34	2	4.3	0	0	0	0	23	48.9	17	36.2	5	10.6	2	45
S 24 Parganas	26	0.01	2.08	0.46	10.28	8	30.8	1	3.8	0	0	8	30.8	8	30.8	1	3.8	9	17
Uttar Dinajpur	11	0.18	0.19	0.1	0.68	2	18.2	0	0	0	0	9	81.8	0	0	0	0	2	9
Total	600					144	24	12	2	7	1.2	266	44.3	91	15.2	80	13.3	163	437

Table - 18

Districtwise Well Frequency for Different Ranges of Depth to Water Level of Kolkata

Month / Year : April-2015

District	No. of Wells analysed	Depth to Water level (mbgl)		No. / Percentage of Wells Showing Depth to Water Table (mbgl) in the Range of									
				0-2	%	02-May	%	05-Oct	%	Oct-20	%	20-40	%
Kolkata	33	0.63	20.15	3	9.1	1	3	4	12.1	23	69.7	2	6.1

Month / Year : Nov-2015

District	No. of Wells analysed	Depth to Water level (mbgl)		No. / Percentage of Wells Showing Depth to Water Table (mbgl) in the Range of									
				0-2	%	02-May	%	05-Oct	%	Oct-20	%	20-40	%
Kolkata	34	1.22	19.5	1	2.9	1	2.9	2	5.9	30	88.2	0	0

Table – 19

Trend of Ground Water Level of Kolkata

Period	01-Apr-96 to	16-Jan-16	<i>Premonsoon</i>			
Tahsil/Taluk	Location	Well No	No of Data	Rise (meter/yr.)	Fall (meter/yr.)	Intercept 01-Apr-96
District: Kolkata						
	Baghbazar	WBCT13B	33	-	0.742	6.064
	Ballygunge Maidan Tw	WBCT07A	25	0.128	-	16.630
	Command Hospital Pz	WBCT08	33	-	0.288	11.412
	Dum Dum	WBCT09B	33	-	0.457	9.883
	Fort Willam Pz-i Deep	WBCT18	30	-	0.065	15.237
	Fort Willam Pz-ii Int.	WBCT18A	28	0.036	-	16.851
	Fort William Pz-iii Sha.	WBCT18B	30	-	0.078	15.449
	Garden Reach	WBCT15	32	-	0.525	8.039
	Jadavpur Pz-i	WBCT19	33	-	0.425	9.876
	Jadavpur Pz-ii	WBCT19A	33	-	0.411	10.166
	Jadavpur Pz-iii	WBCT19B	32	-	0.839	2.713
	Jhautala	WBCT17	27	-	0.520	7.499
	Kundghat Tw	WBCT06	18	0.681	-	22.591
	New Alipur	WBCT15A	33	-	0.410	8.776
	Park Street	WBCT10B	29	-	0.230	11.492
	Rajabazar	WBCT12A	14	-	0.352	13.317
	Salt Lake Pz	WBCT05	33	-	0.254	10.469
	Sinthi (Belgachia) Tw	WBCT14	20	-	0.399	11.503
	Taltala	WBCT11B	31	-	0.047	14.993
	Tiljala	WBCT01A	20	-	0.452	7.221
	Baishnabghata Patuli	WBCT20	31	-	0.410	8.675
	Ballygunge	WBCT27	7	4.753	-	99.717
	Belegghata	WBCT37	6	6.252	-	131.343
	Beliaghata	WBCT25	8	-	0.203	-1.431
	Bidhanagar	WBCT24	8	0.069	-	2.398
	Hoglapara	WBCT28	8	-	0.217	13.928
	I A Park	WBCT21	25	-	0.519	9.429
	Keorapukur	WBCT31	8	-	0.047	0.773
	Maniktala	WBCT35	8	-	0.518	9.268
	Paikpara	WBCT33	6	4.660	-	98.953
	Param Island	WBCT26	8	-	1.927	-17.153
	Rajbhavan	WBCT22	22	-	0.335	13.719
	Ramgarh	WBCT32	8	-	0.753	3.397
	Sealdah	WBCT38	6	-	3.241	-42.621
	Shyambazar	WBCT34	8	-	1.691	-12.296
	Thakurpukur	WBCT30	8	-	2.419	-31.160
	Wesseley Market	WBCT29	6	-	2.135	-22.481

Period 01-Apr-96 to 16-Jan-16 Postmonsoon

Tahsil/Taluk	Location	Well No	No of Data	Rise (meter/yr.)	Fall (meter/yr.)	Intercept 01-Apr-96
--------------	----------	---------	------------	---------------------	---------------------	------------------------

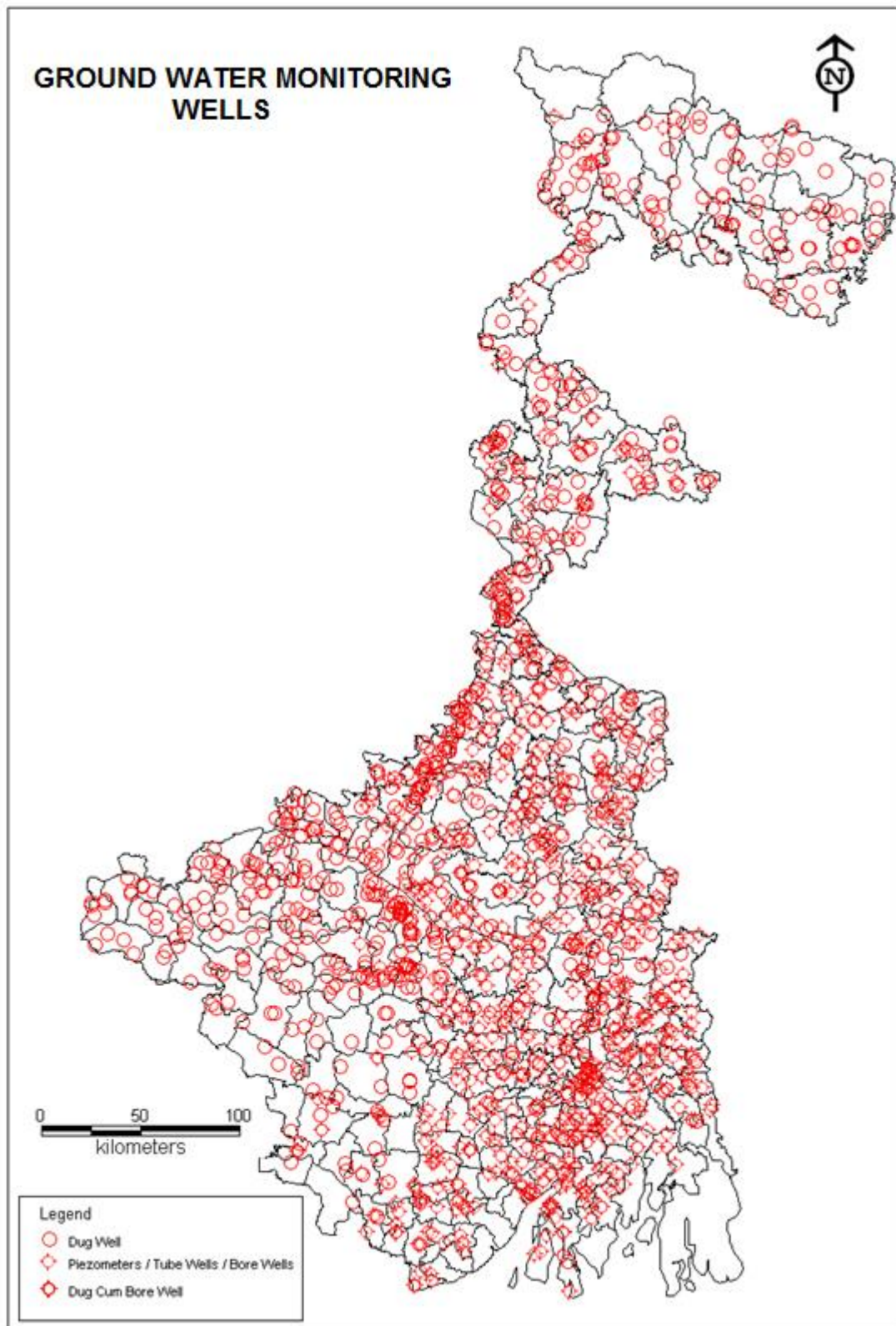
District: Kolkata

Baghbazar	WBCT13B	21	-	0.443	9.534
Ballygunge Maidan Tw	WBCT07A	17	-	0.539	6.976
Command Hospital Pz	WBCT08	22	-	0.358	9.463
Dum Dum	WBCT09B	20	-	0.826	3.325
Fort Willam Pz-i Deep	WBCT18	21	-	0.149	12.333
Fort Willam Pz-ii Int.	WBCT18A	20	-	0.459	9.226
Fort William Pz-iii Sha.	WBCT18B	20	-	0.222	12.186
Garden Reach	WBCT15	20	-	0.699	4.042
Jadavpur Pz-i	WBCT19	22	-	0.621	5.928
Jadavpur Pz-ii	WBCT19A	21	-	0.519	7.416
Jadavpur Pz-iii	WBCT19B	22	-	0.884	1.273
Jhautala	WBCT17	17	-	0.225	10.234
Kundghat Tw	WBCT06	13	0.764	-	23.265
New Alipur	WBCT15A	22	-	0.465	6.585
Park Street	WBCT10B	19	-	0.652	5.328
Rajabazar	WBCT12A	9	-	0.515	9.053
Salt Lake Pz	WBCT05	21	-	0.204	10.037
Sinthi (Belgachia) Tw	WBCT14	14	-	1.073	-0.644
Taltala	WBCT11B	21	-	0.579	6.956
Tiljala	WBCT01A	18	-	0.687	2.904
Baishnabghata Patuli	WBCT20	21	-	0.390	7.110
Ballygunge	WBCT27	6	-	0.212	13.118
Belegkata	WBCT37	6	-	0.105	14.406
Beliaghata	WBCT25	8	-	0.833	-12.936
Bidhanagar	WBCT24	8	-	0.213	-2.773
Hoglapara	WBCT28	8	-	0.063	15.475
I A Park	WBCT21	18	-	0.710	5.024
Keorapukur	WBCT31	7	-	0.499	-7.630
Maniktala	WBCT35	8	0.140	-	20.422
Paikpara	WBCT33	7	-	0.362	9.369
Param Island	WBCT26	7	0.054	-	16.870
Rajbhavan	WBCT22	16	-	0.367	11.952
Ramgarh	WBCT32	8	-	0.301	8.660
Sealdah	WBCT38	6	1.642	-	48.946
Shyambazar	WBCT34	7	0.052	-	19.066
Thakurpukur	WBCT30	8	-	0.029	13.118
Wesseley Market	WBCT29	8	-	0.373	8.398

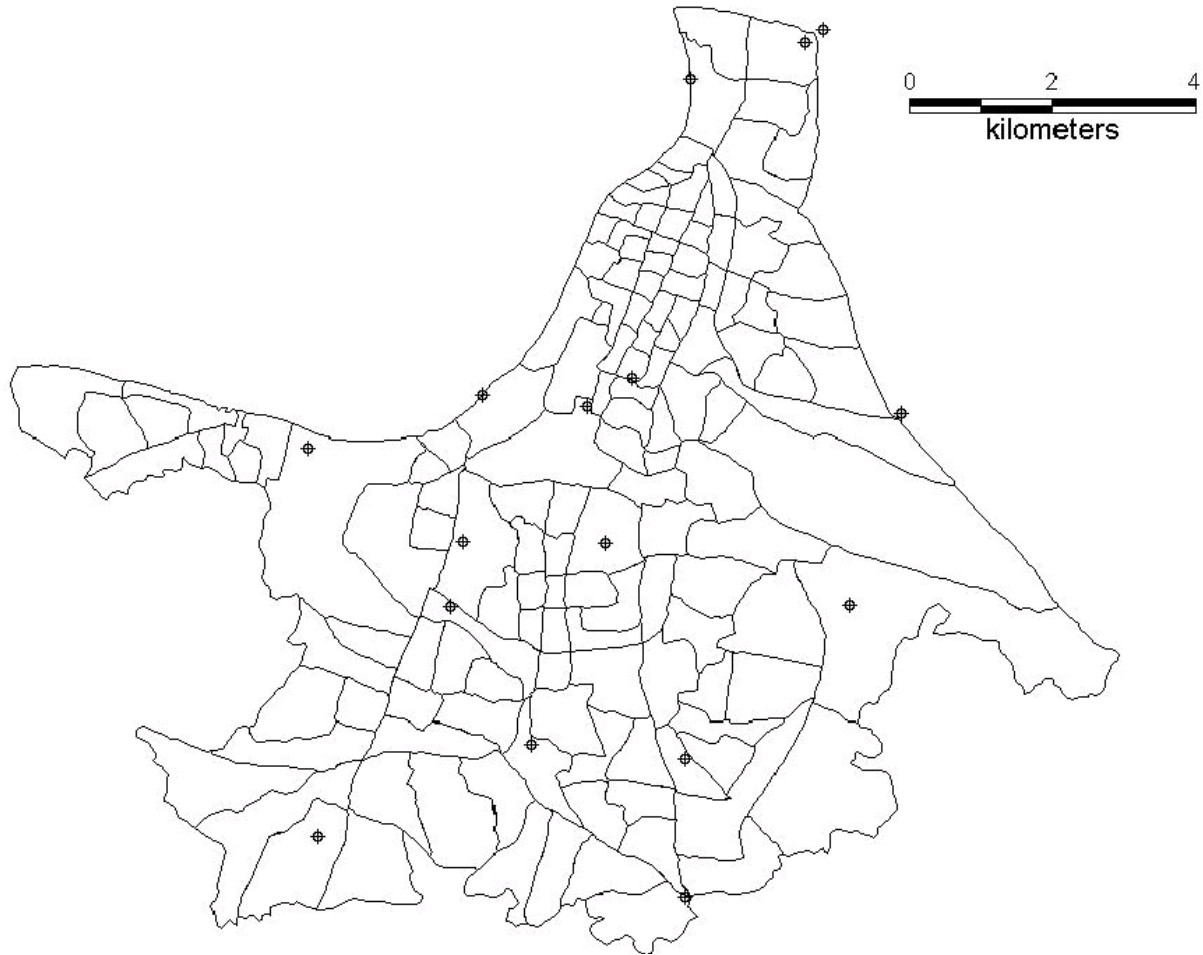
Table 20: Overview of Arsenic Contamination Status According Special Drive 2015 – 16

SI No .	District	No. of Block having As >0.01 mg l ⁻¹	Total no. of Sample Analysed from the district	No. of sample having As conc. >0.01 mg l ⁻¹	% of sample having As conc. >0.01 mg l ⁻¹	Highest Conc. (in mg l ⁻¹) detected from the district	Name of the Block of highest detected Conc.	Name of the location of highest detected Conc.
1	BARDDHMAN	2	150	4	3	0.049	Purbasthali II	Chatani
2	HOOGLI	2	80	3	4	0.052	Balagarh	Milangarh
3	HOWRAH	1	36	1	3	0.0111	Domjur	Ramrajatala
4	MALDA	10	137	43	31	0.402	Kaliachak I	Sujapur
5	MURSHIDABAD	23	179	64	36	0.405	Mur-Jiaganj	Ranjitpara
6	NADIA	16	185	84	45	0.332	Karimpur I	Karimpur
7	NORTH 24 PARAGANAS	18	209	52	25	0.761	Rajarhat	Jatragachi
8	SOUTH 24 PARGANAS	5	120	7	6	0.083	Bishnupur II	Dhopar more

GROUND WATER MONITORING WELLS IN WEST BENGAL



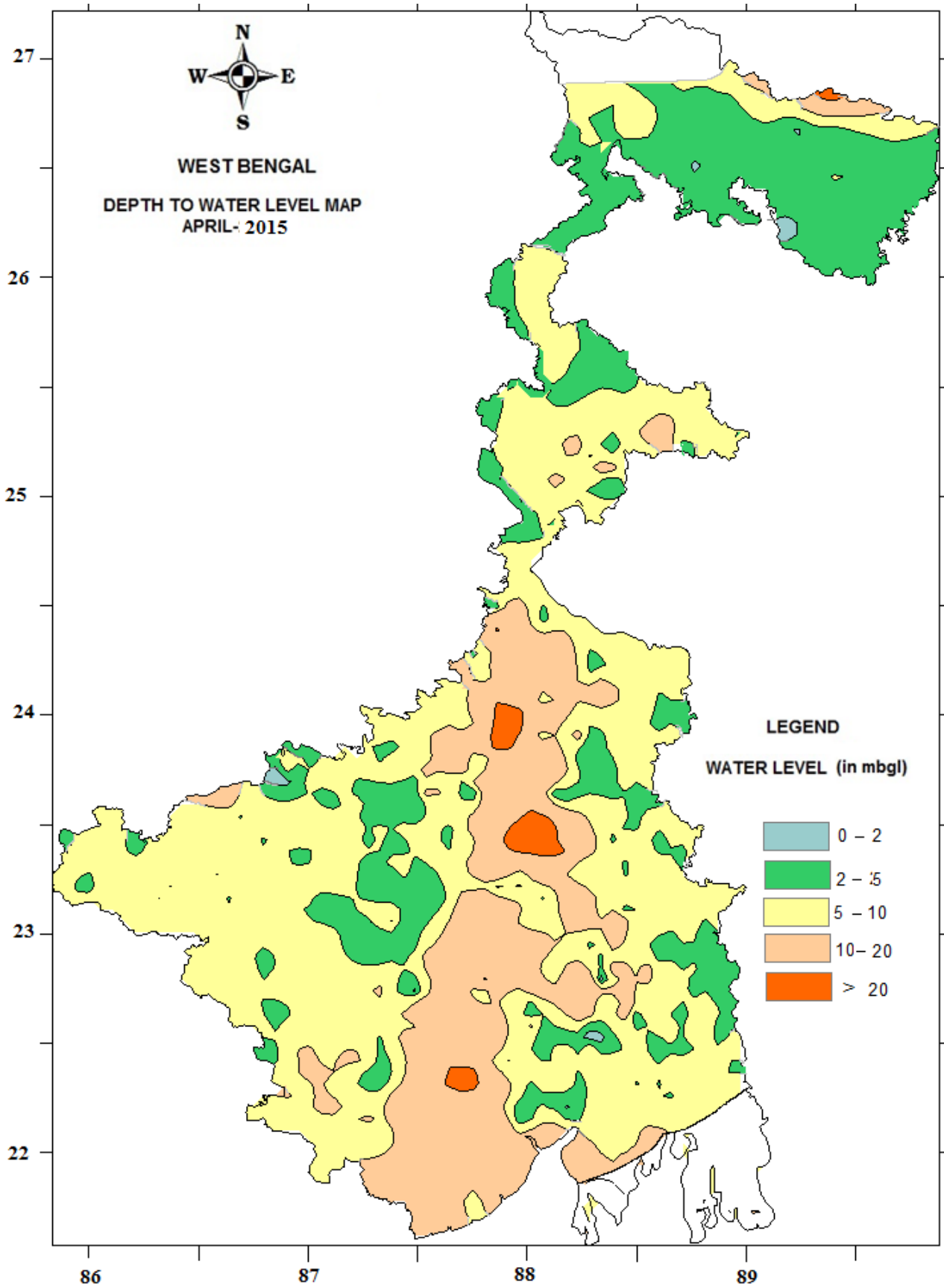
GROUND WATER MONITORING WELLS IN KMC AREA



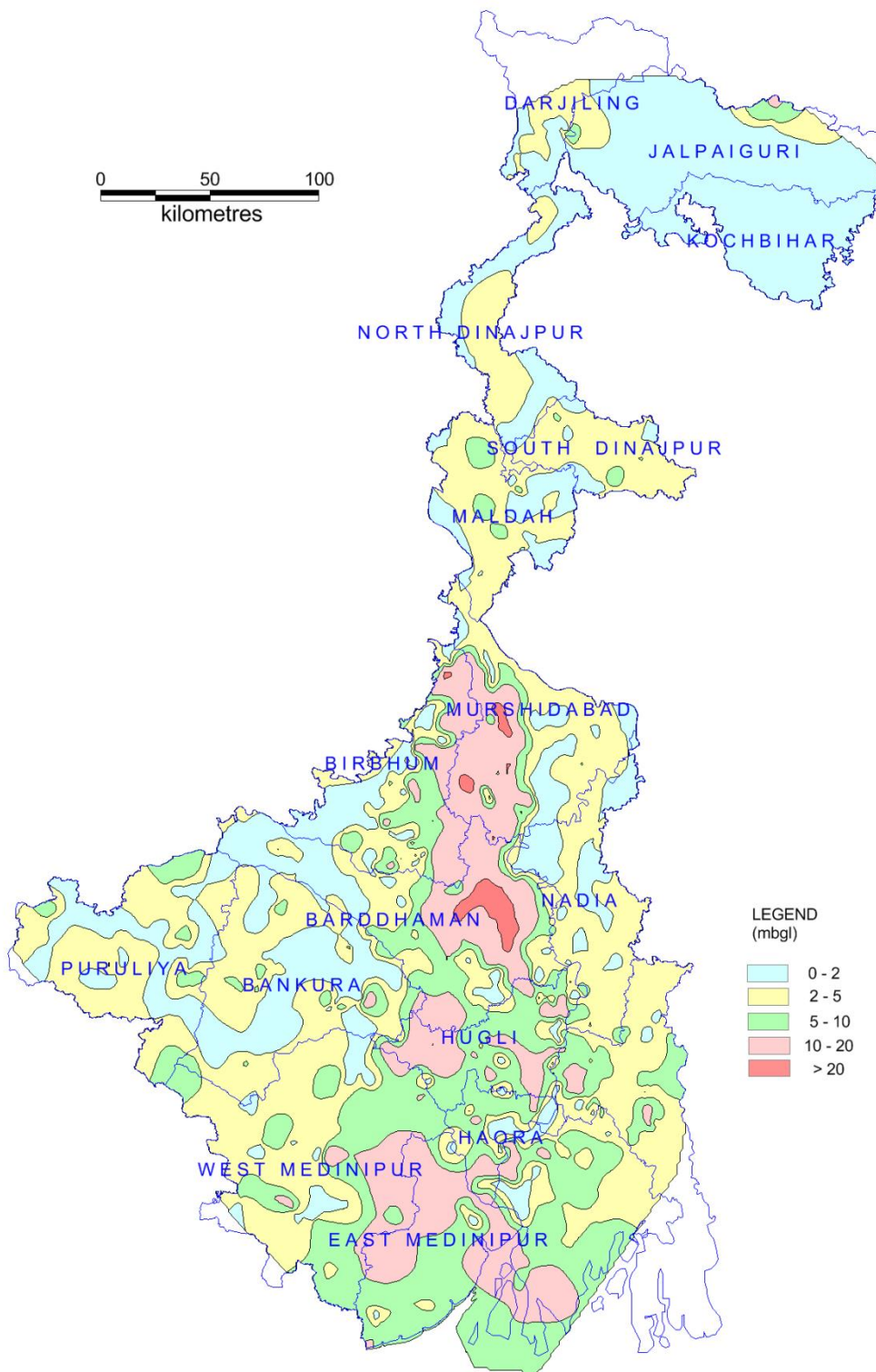
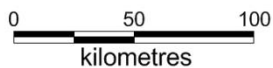
LEGEND

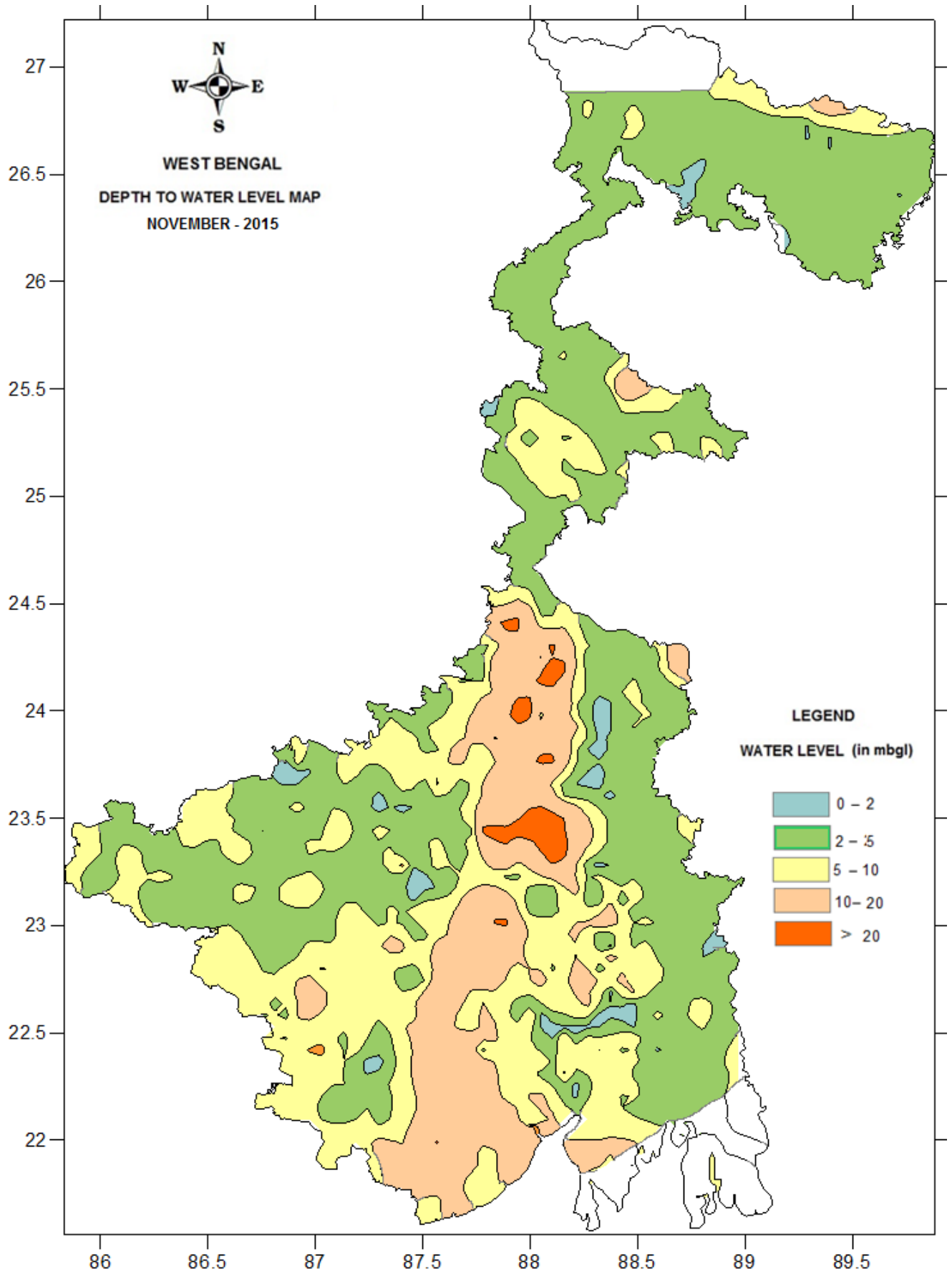
○ DUG WELLS

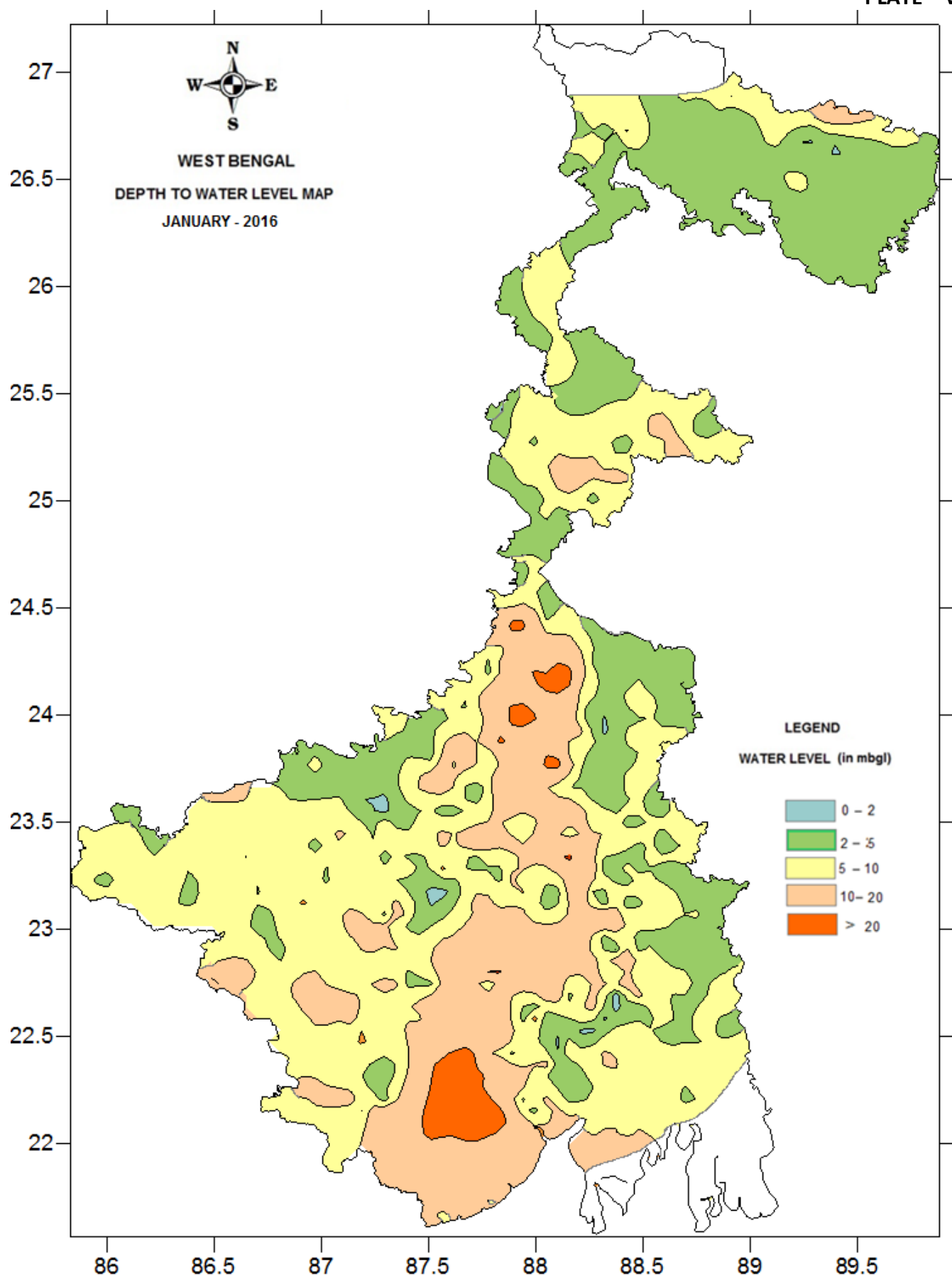
⊕ PIEZOMETERS / TUBE WELLS

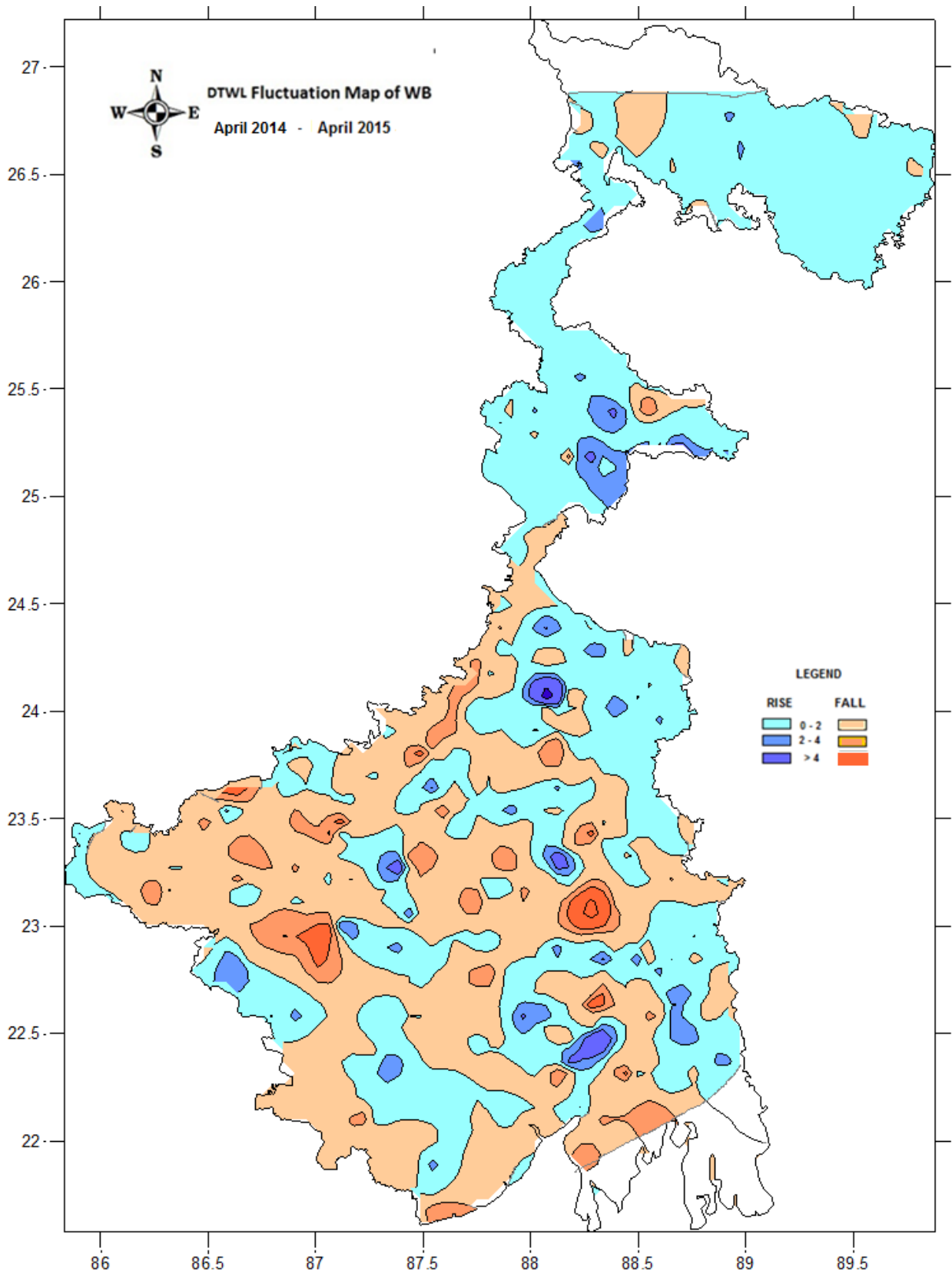


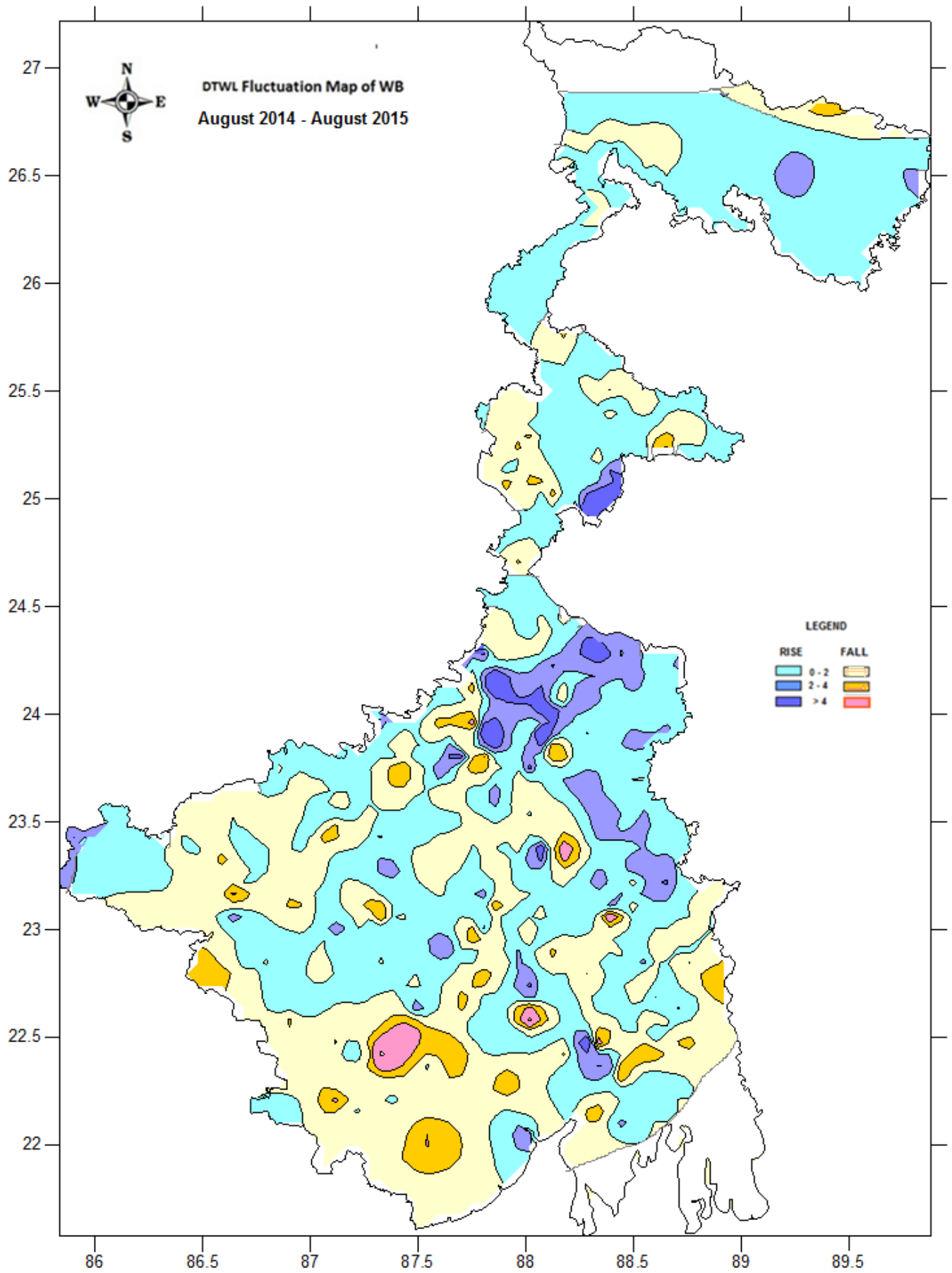
WEST BENGAL
DEPTH TO WATER LEVEL MAP - AUGUST 2015

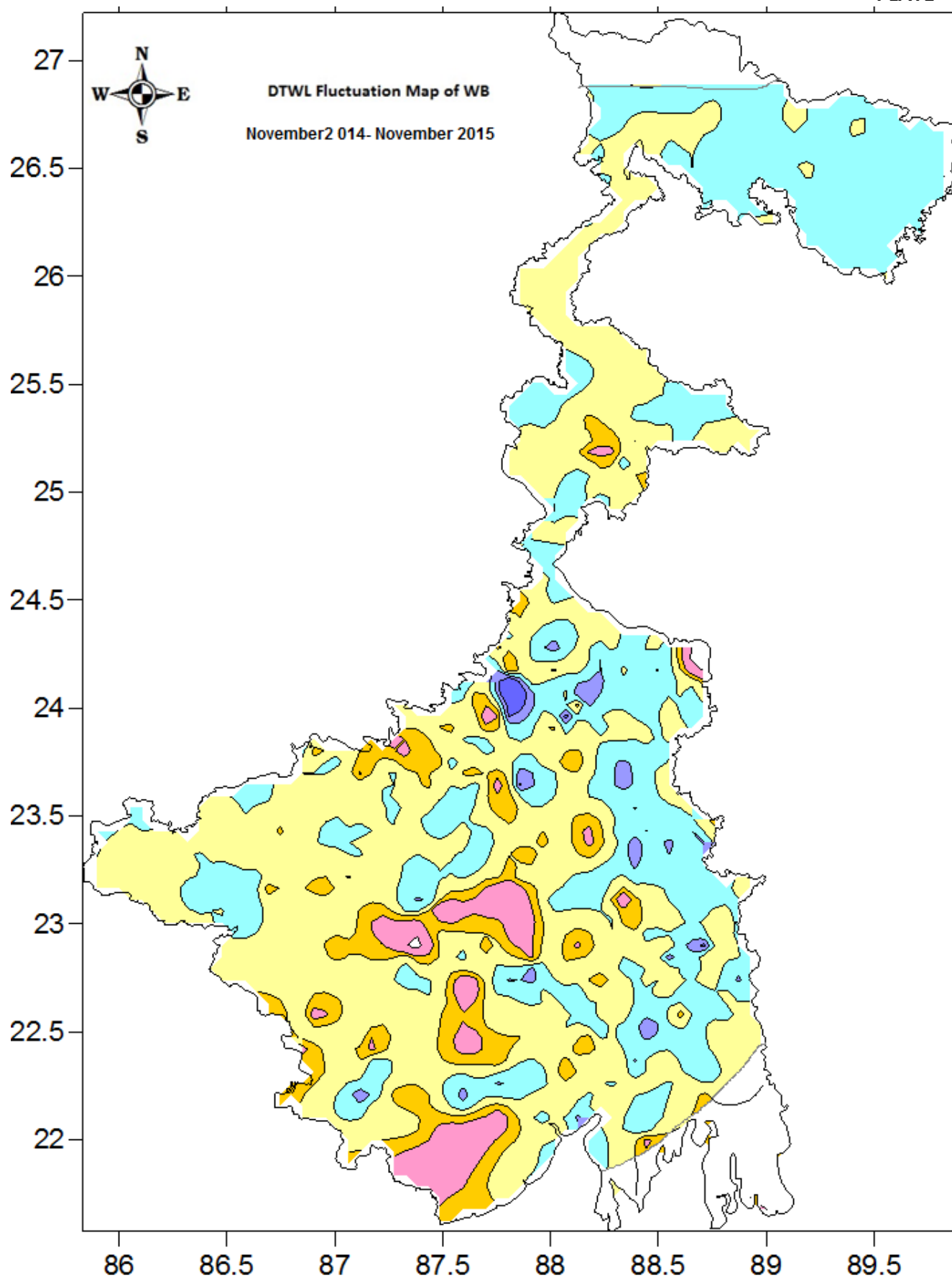


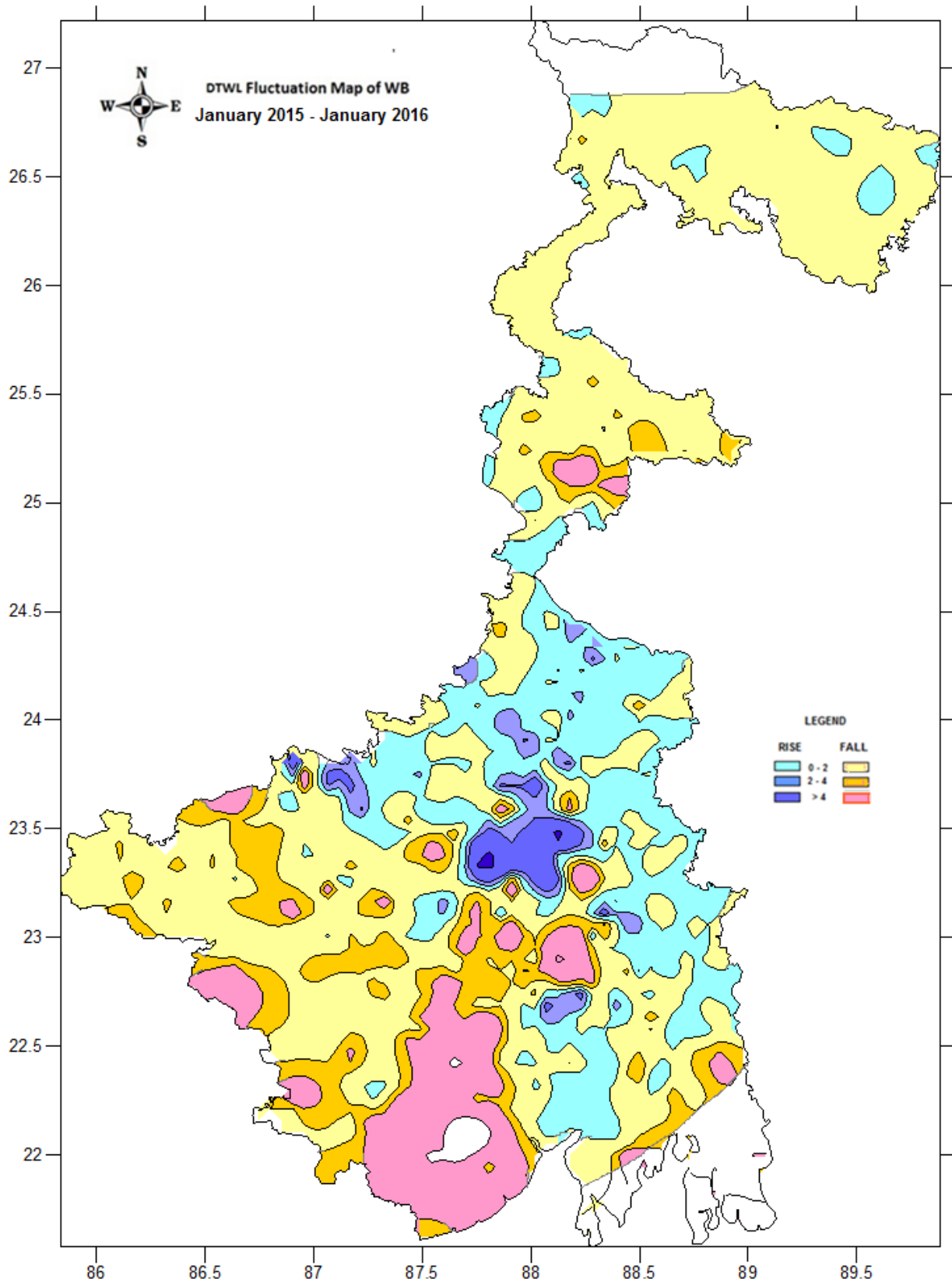


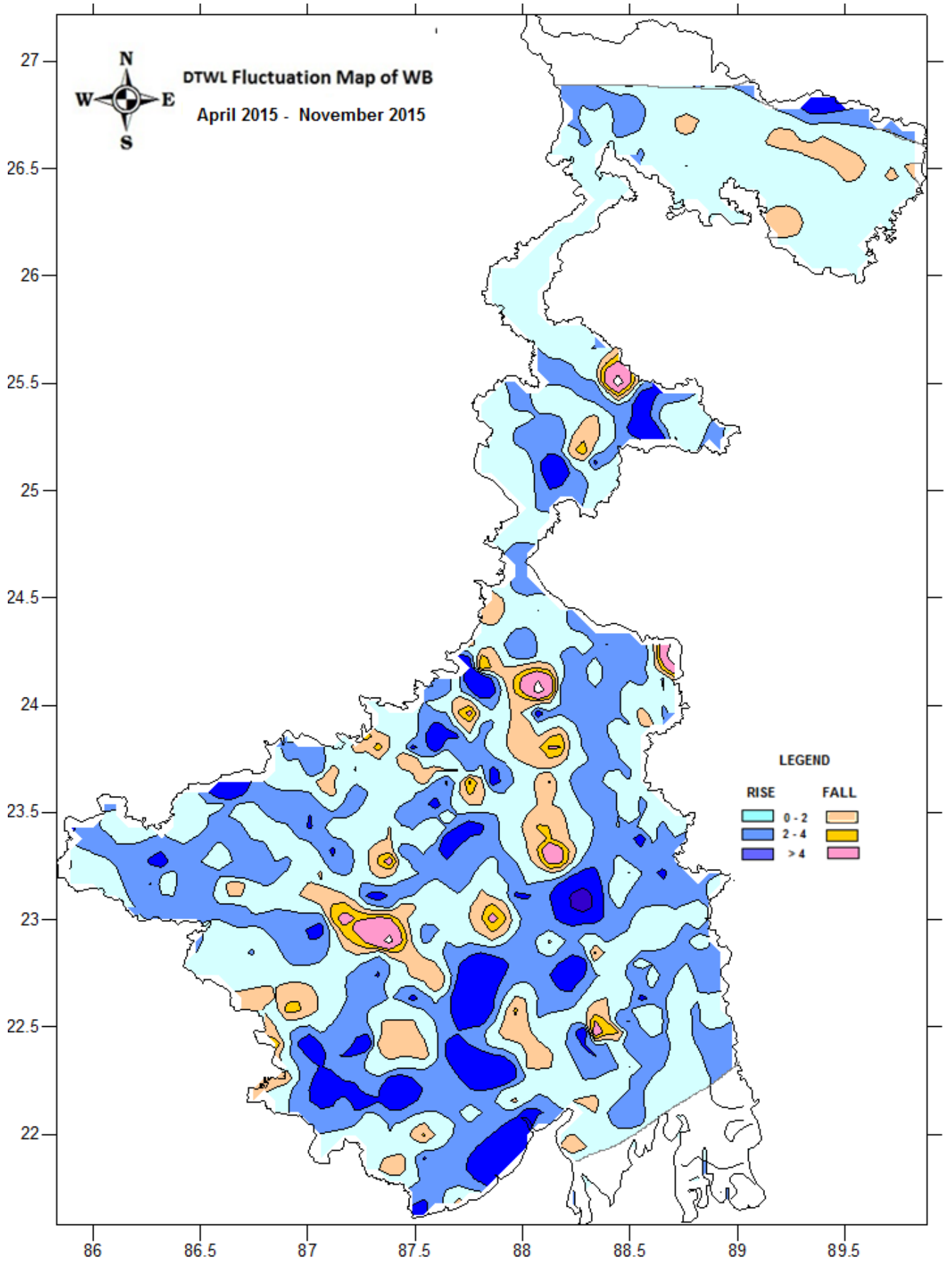


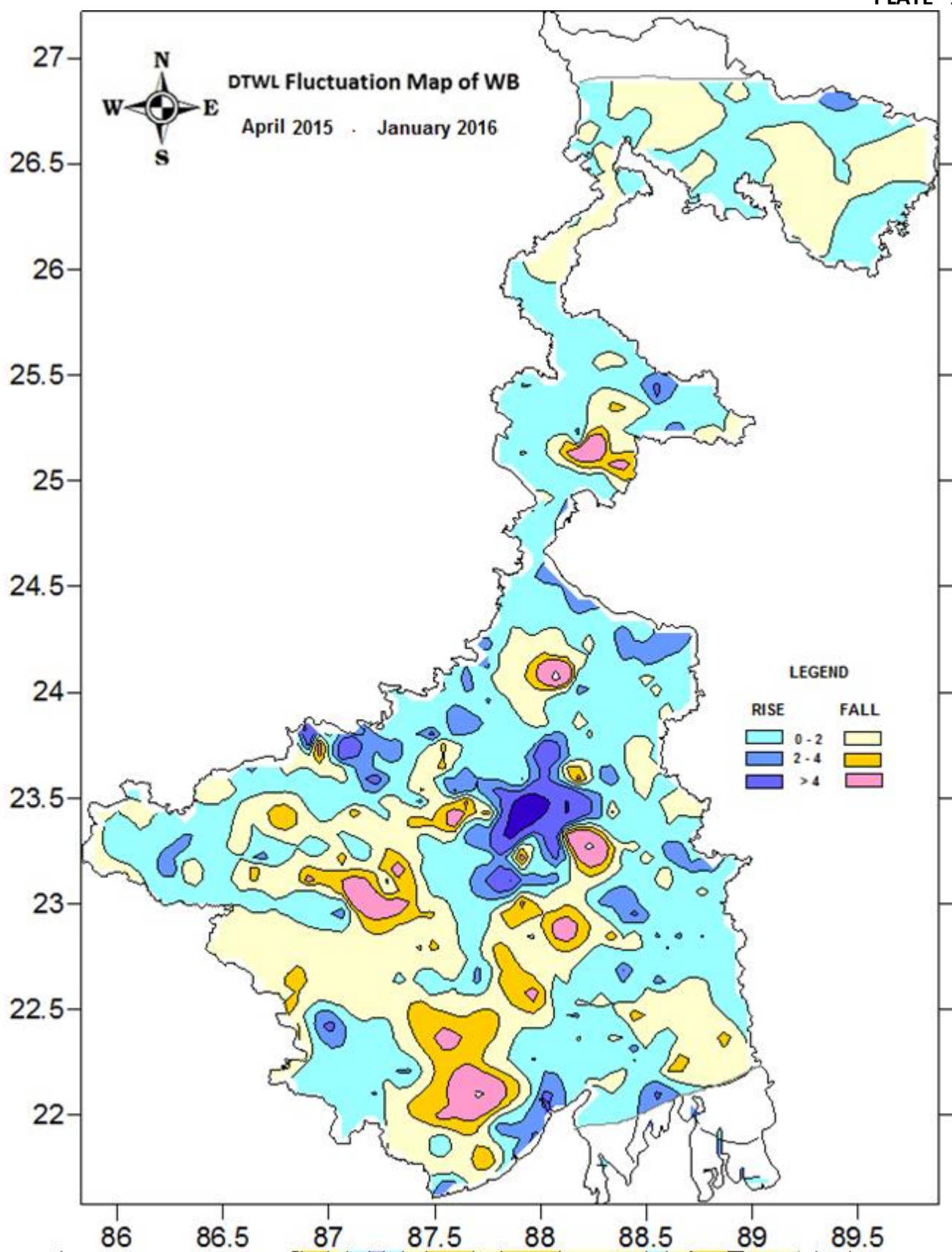


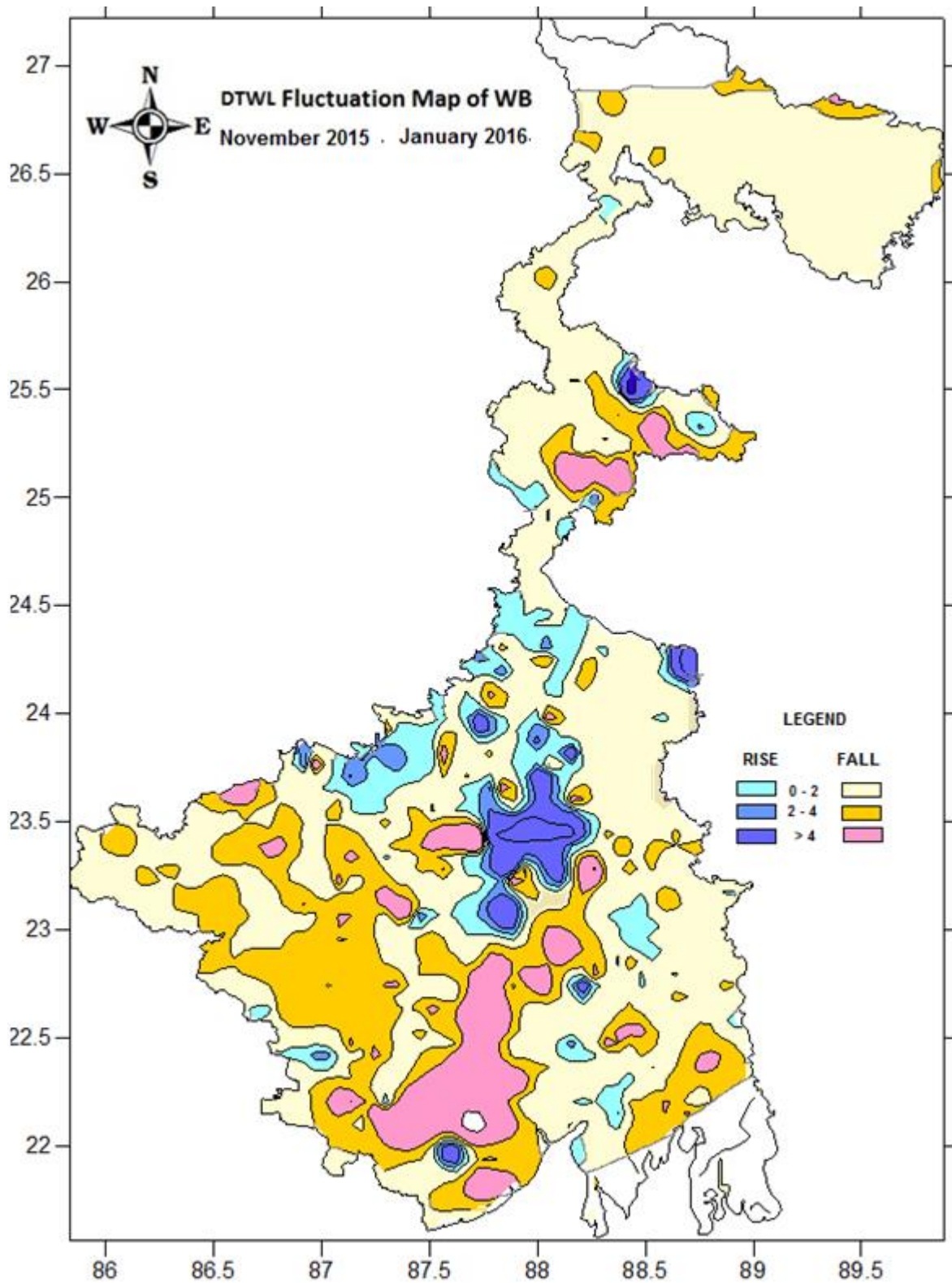


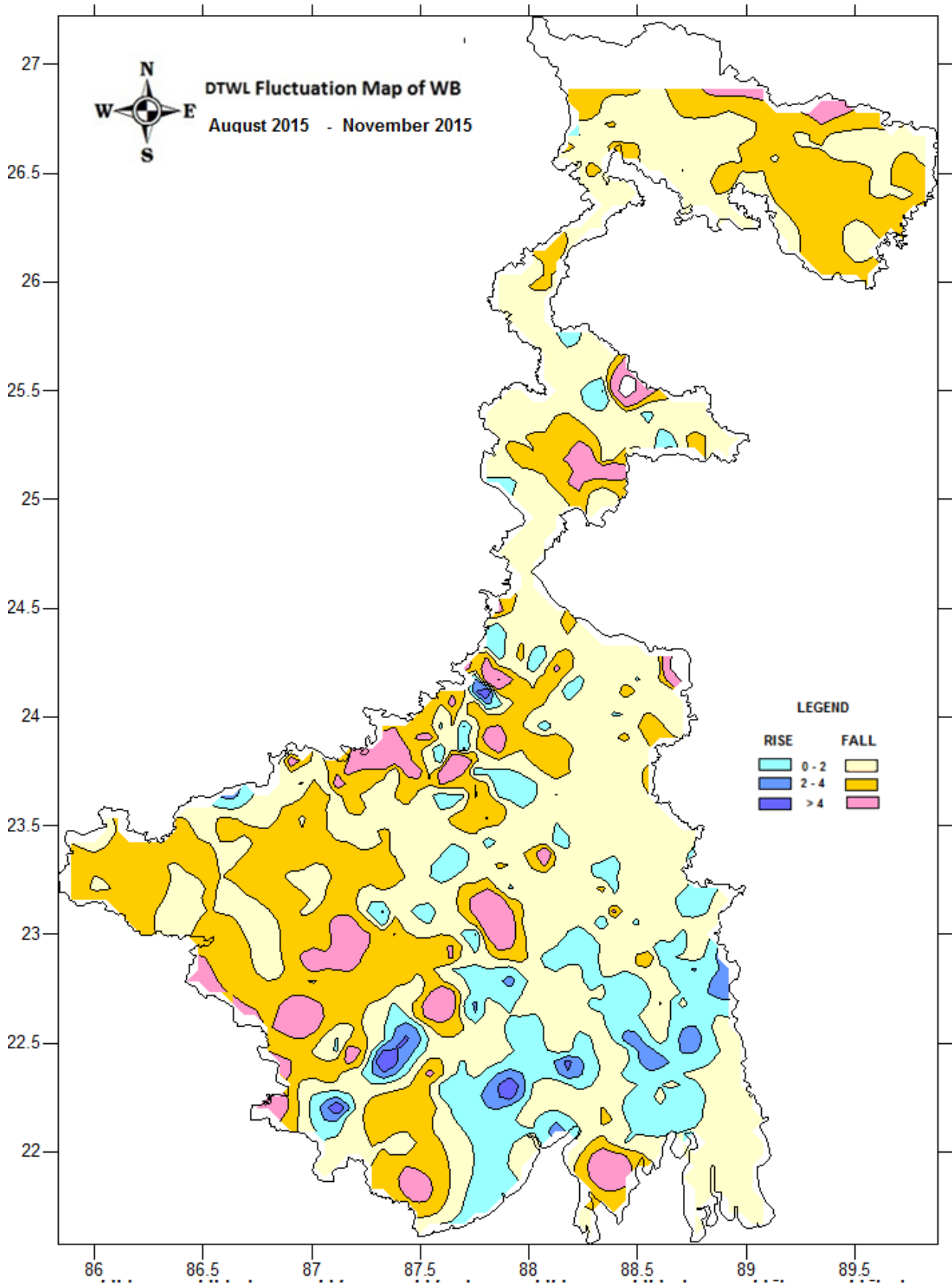


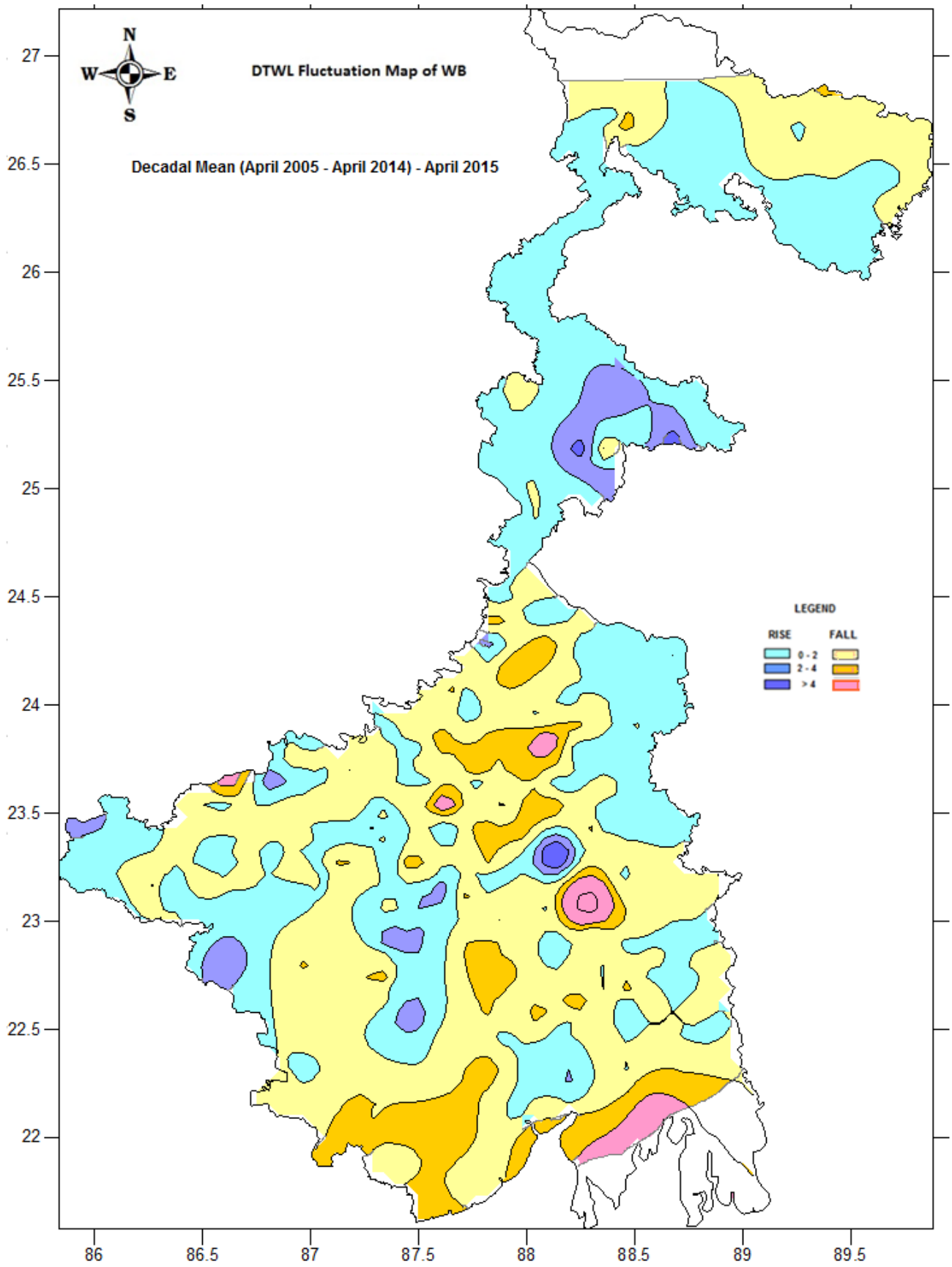


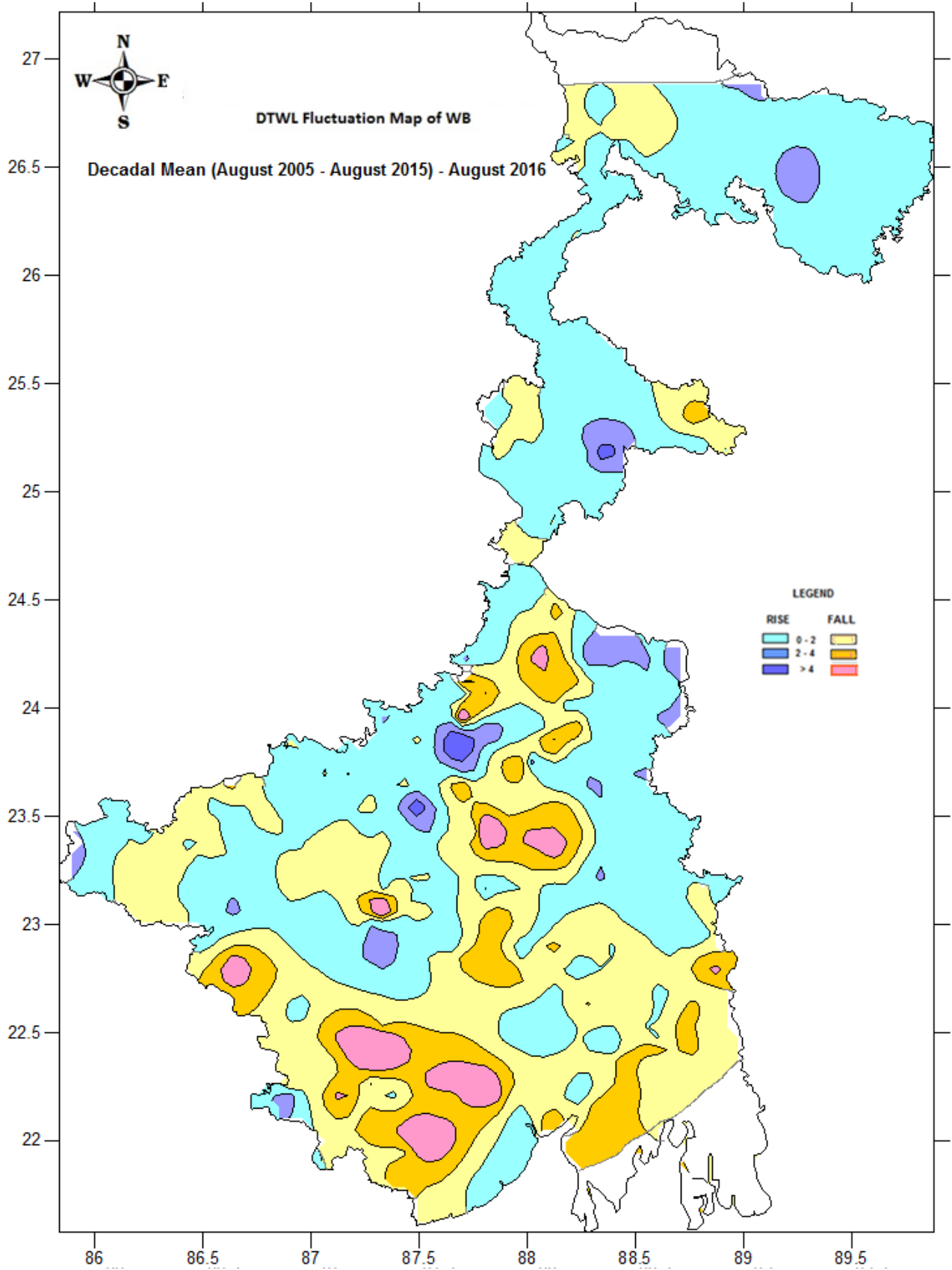


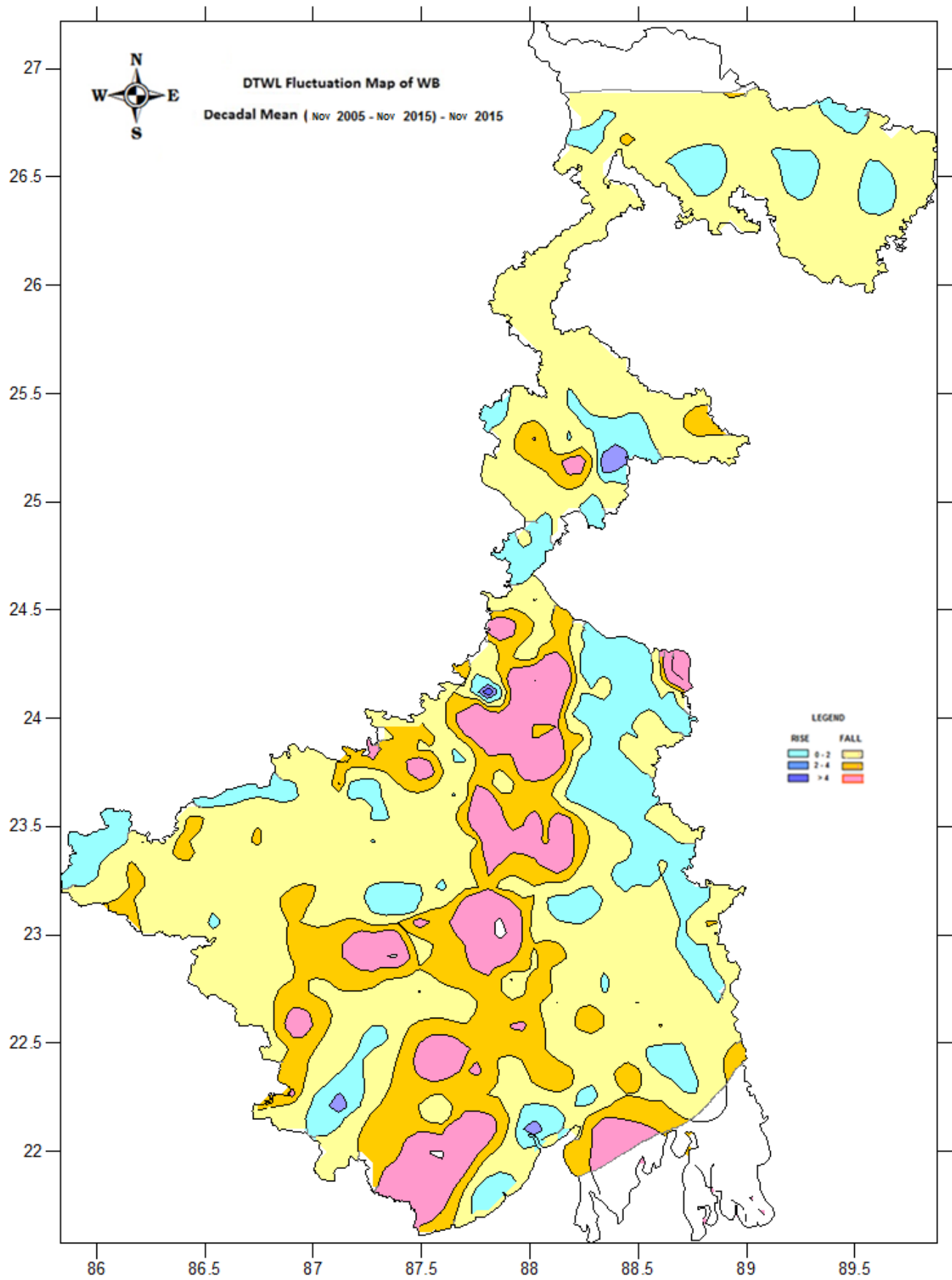


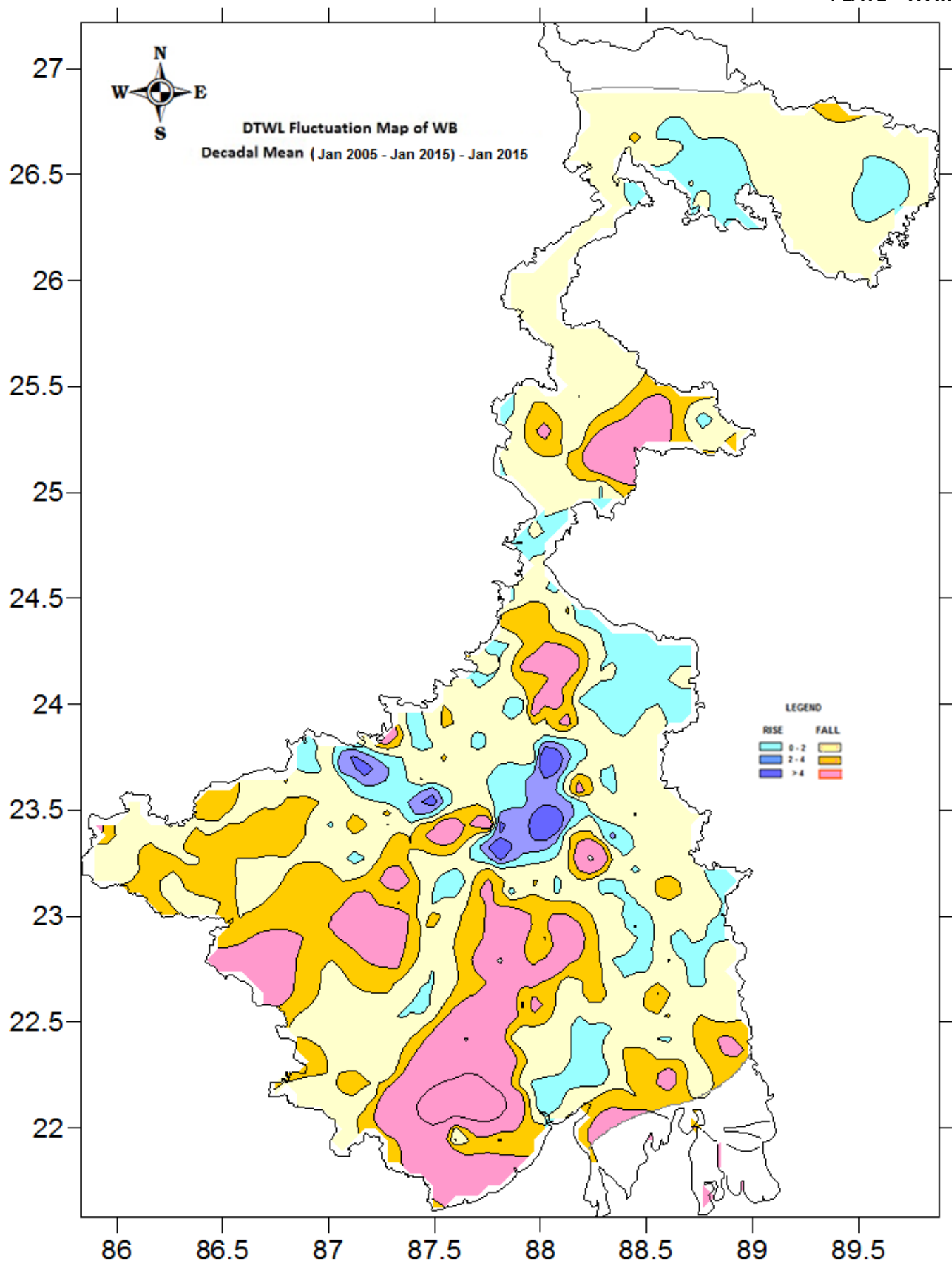


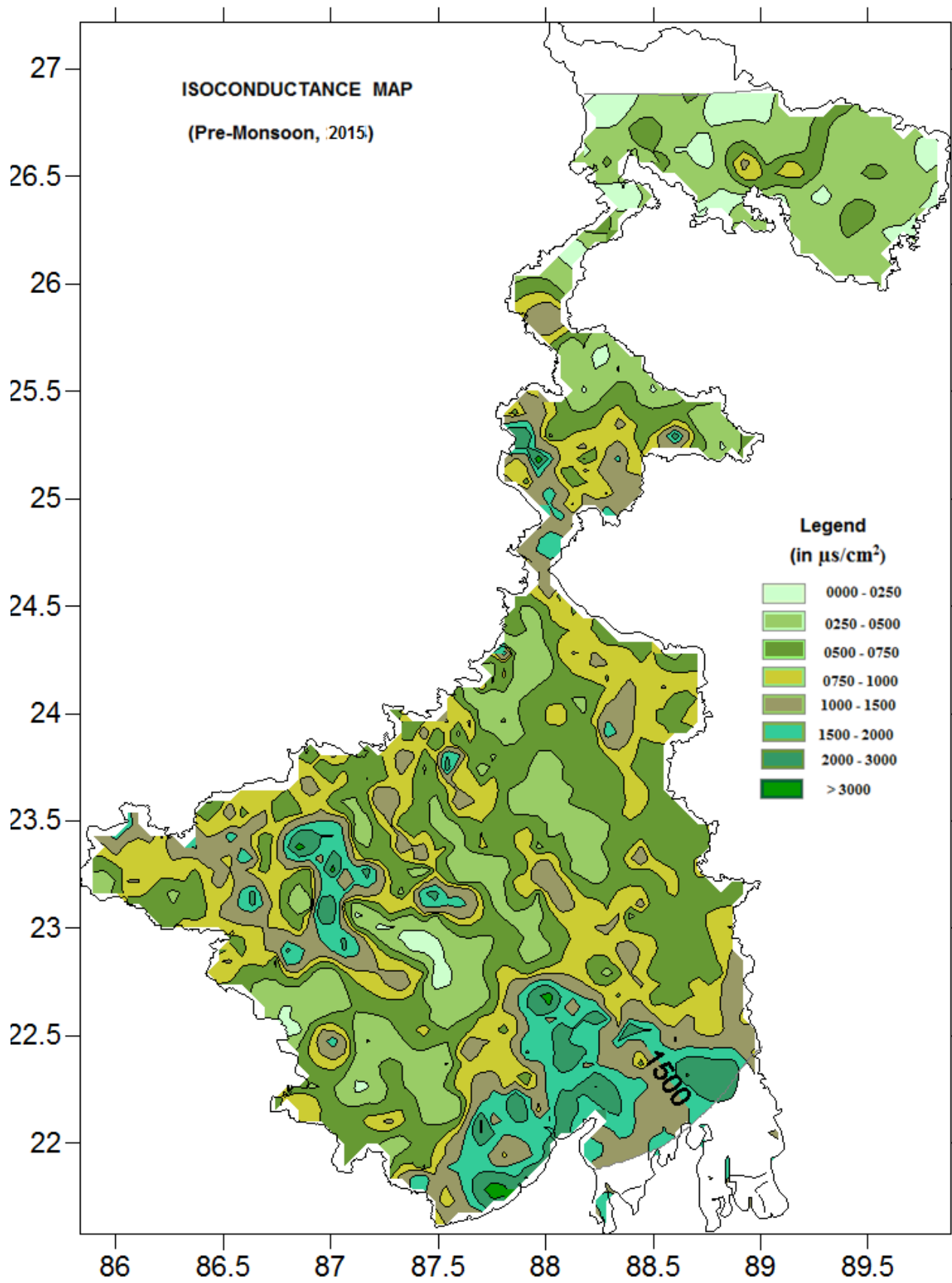


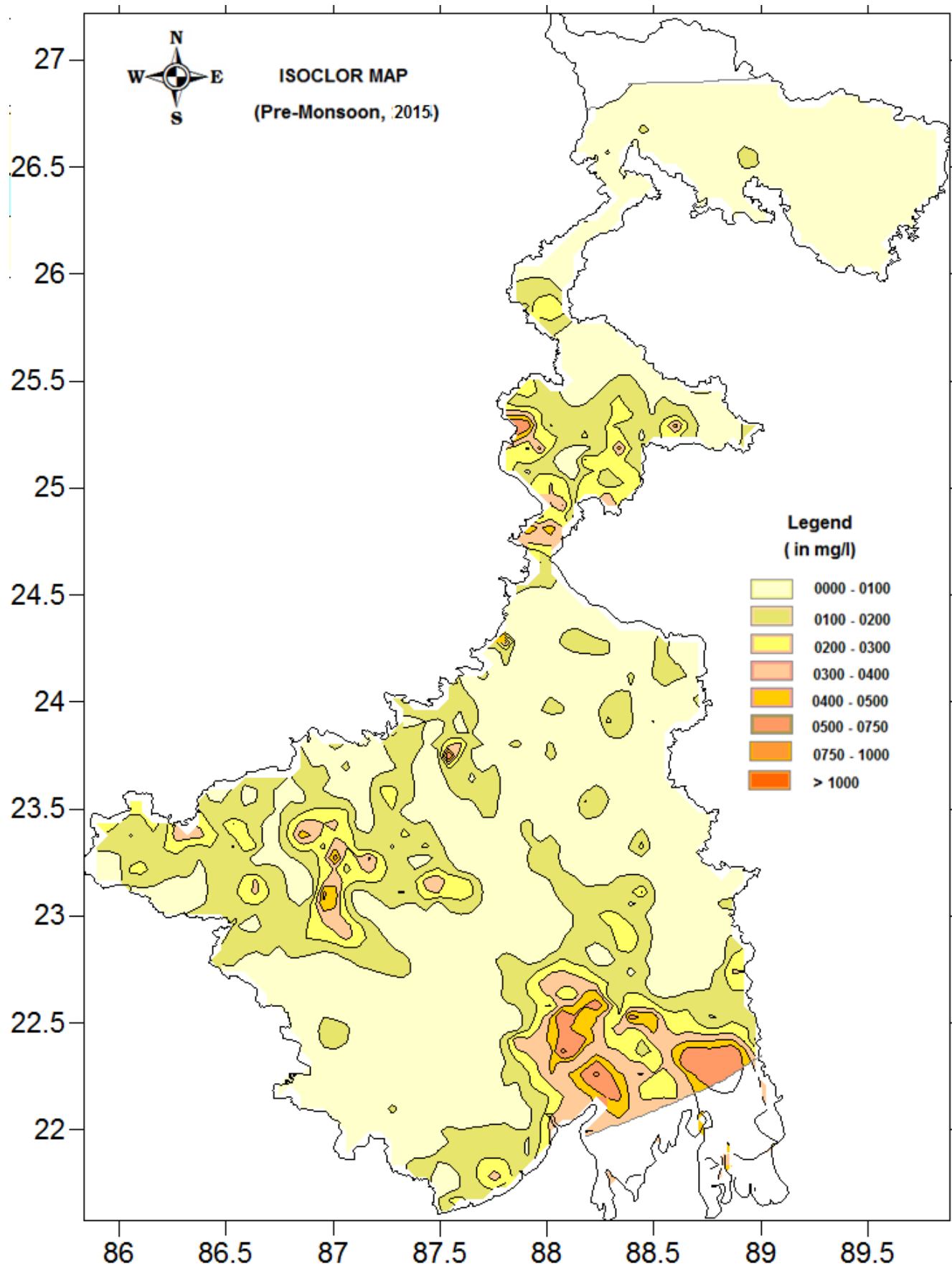






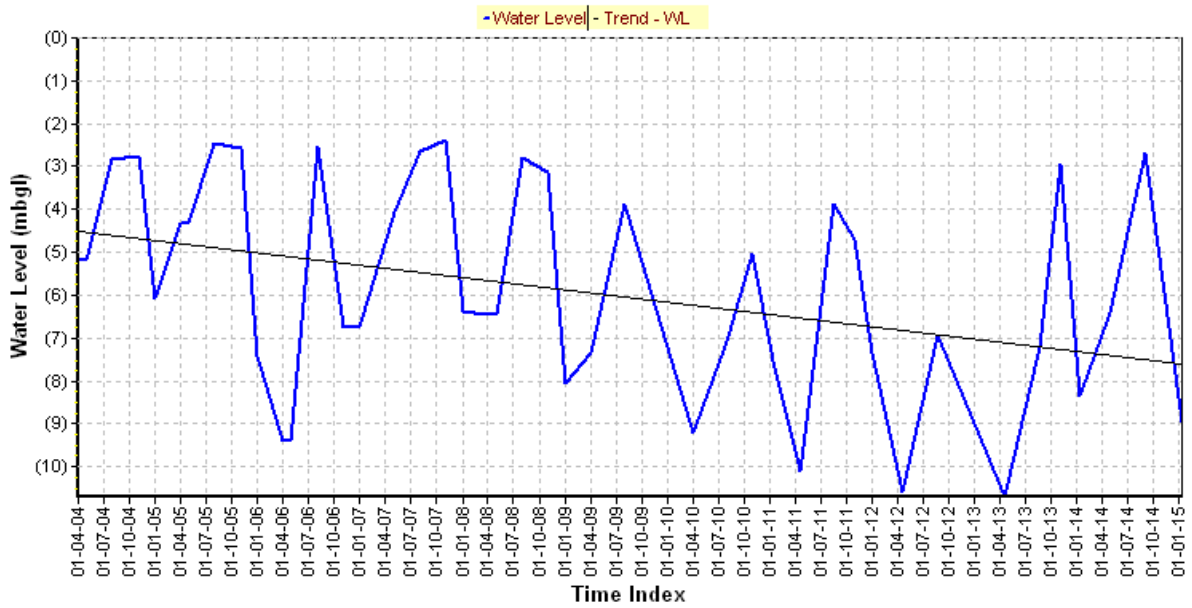






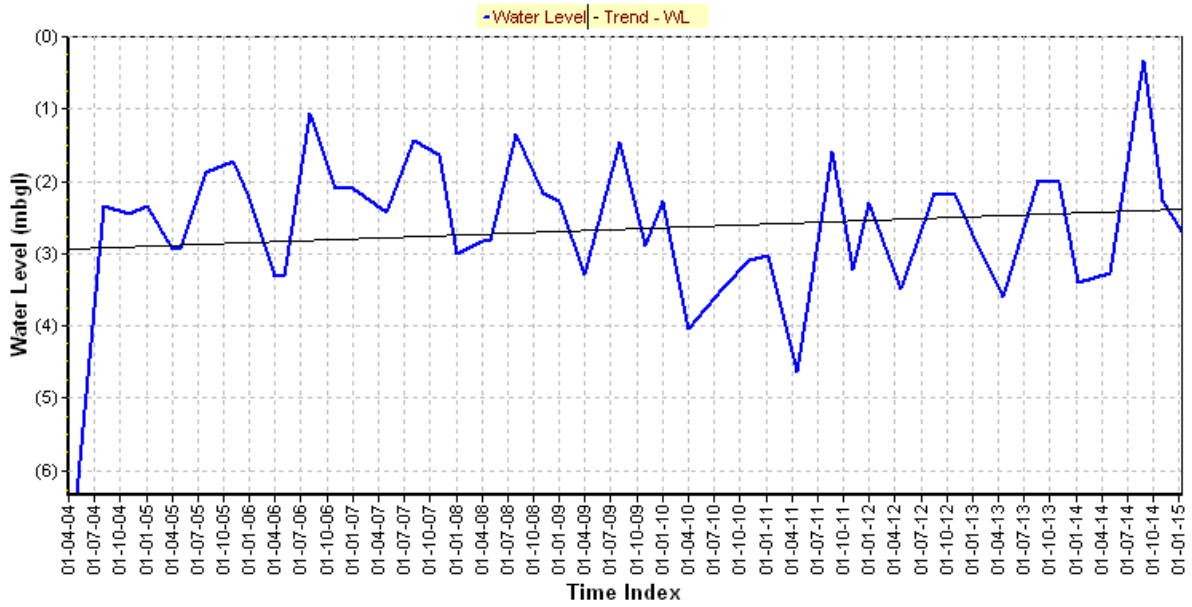
Hydrograph of selected GWMS of West Bengal

Hydrograph of Sainthia Pz (WBBB08)



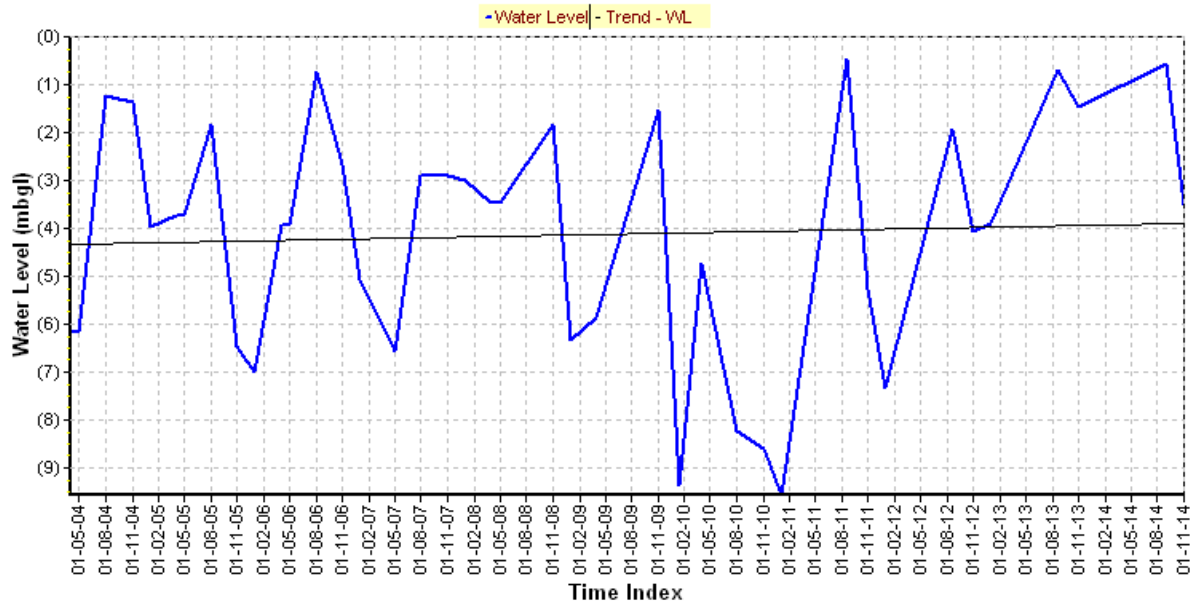
All : Slope= -0.287 Intercept= -4.50

Hydrograph of Bakreshwar (WBBB27)



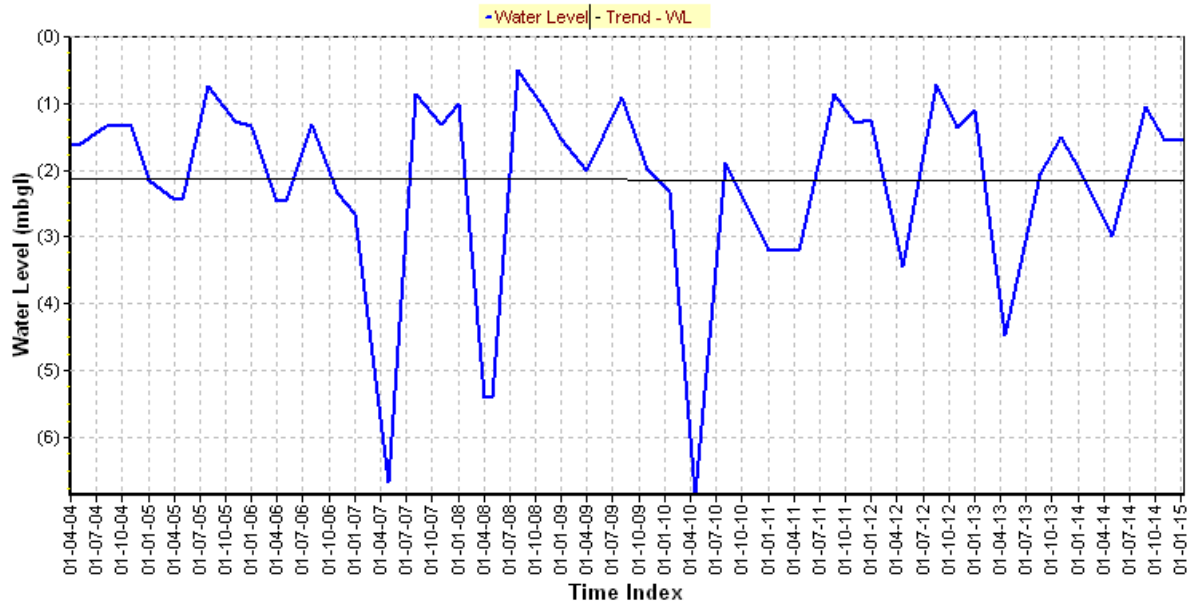
All : Slope= 0.051 Intercept= -2.95

Hydrograph of Pirorgari (WBBK108)



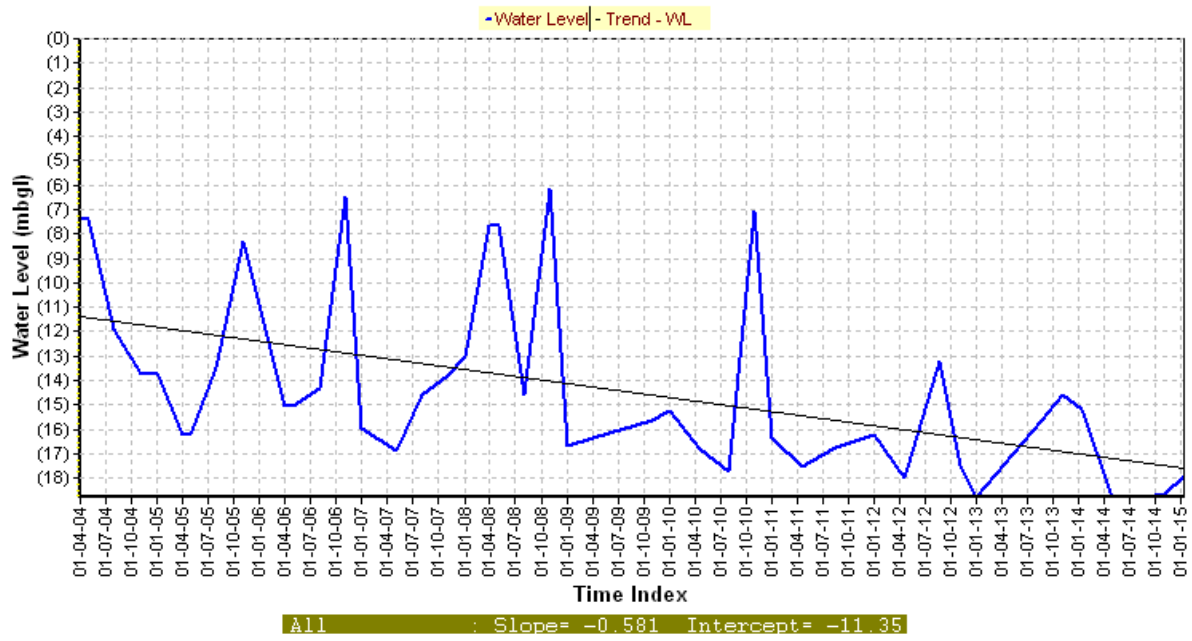
All : Slope= 0.042 Intercept= -4.33

Hydrograph of Bhiringi (WBBM038)

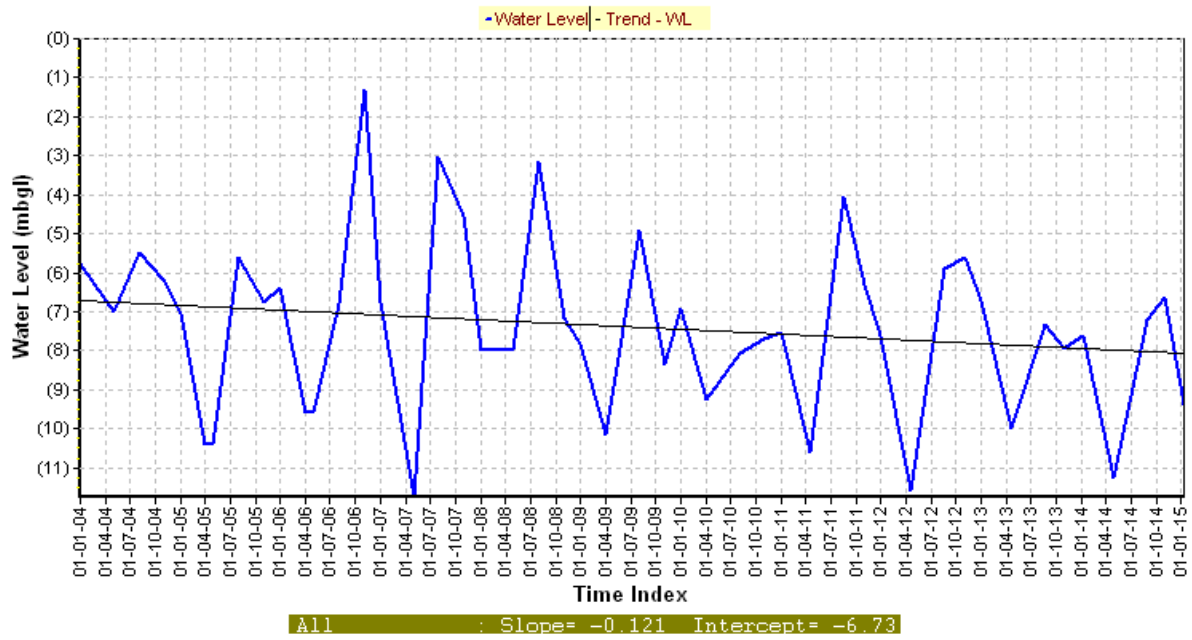


All : Slope= -0.002 Intercept= -2.14

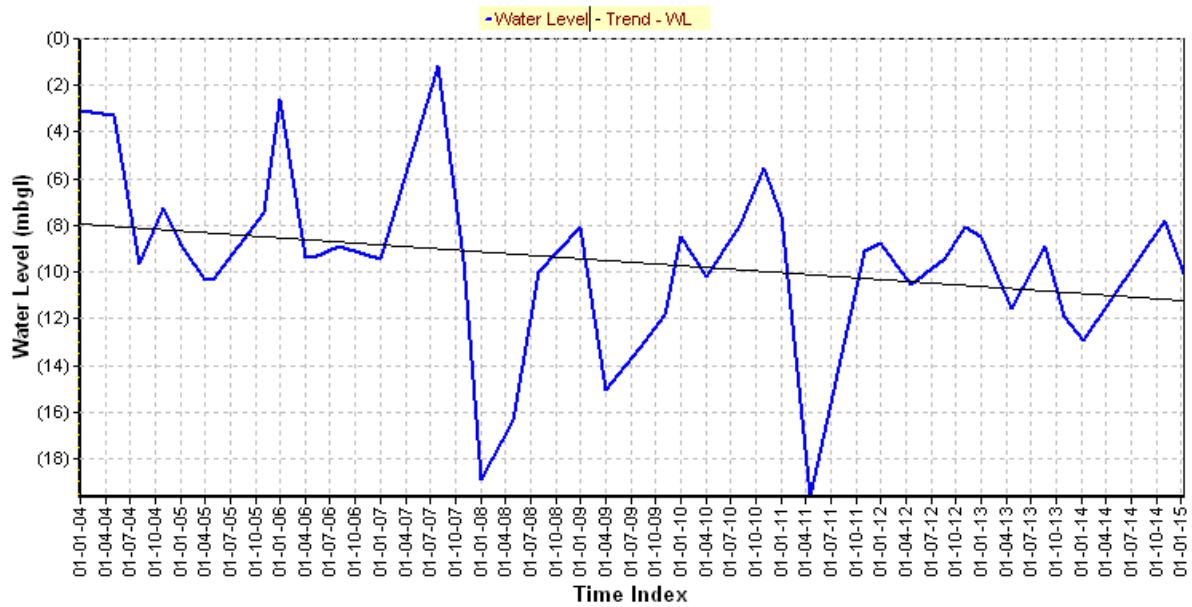
Hydrograph of Nandigram (WBBM120)



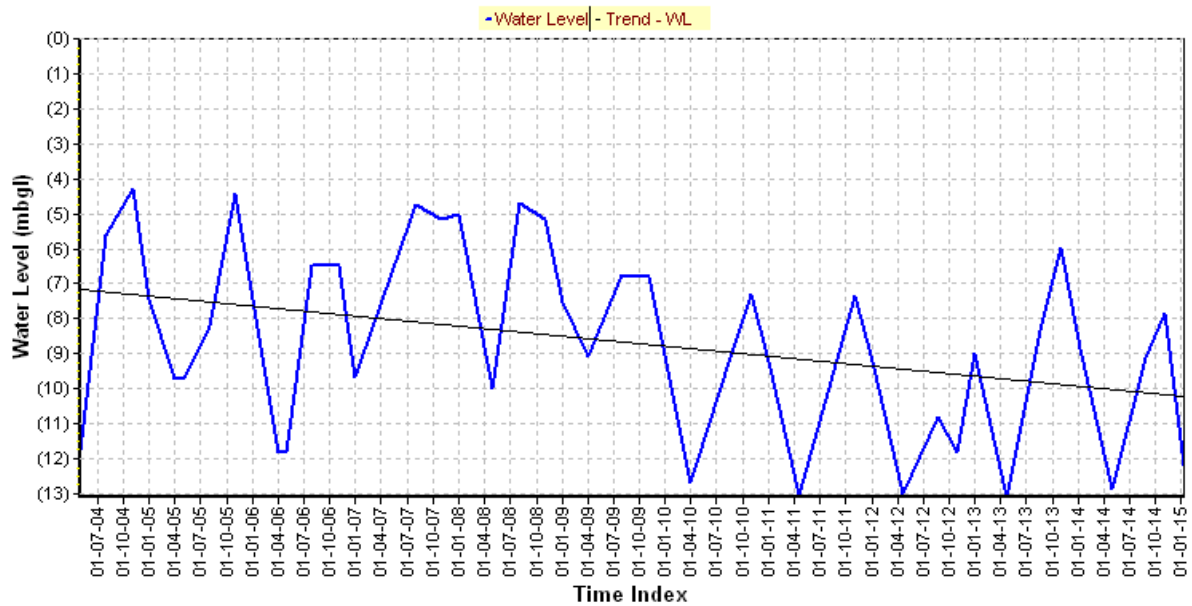
Hydrograph of Siliguri (WBDL14)



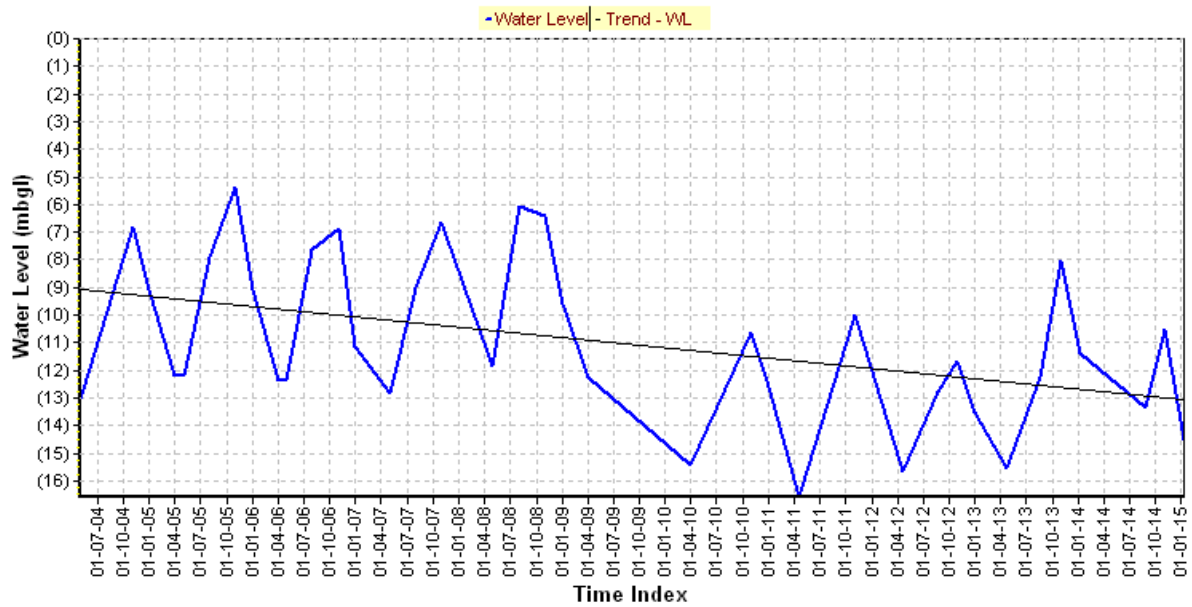
Hydrograph of Kumirmora (WBHA20A)



Hydrograph of Tarakeswar Pz (WBHG08)

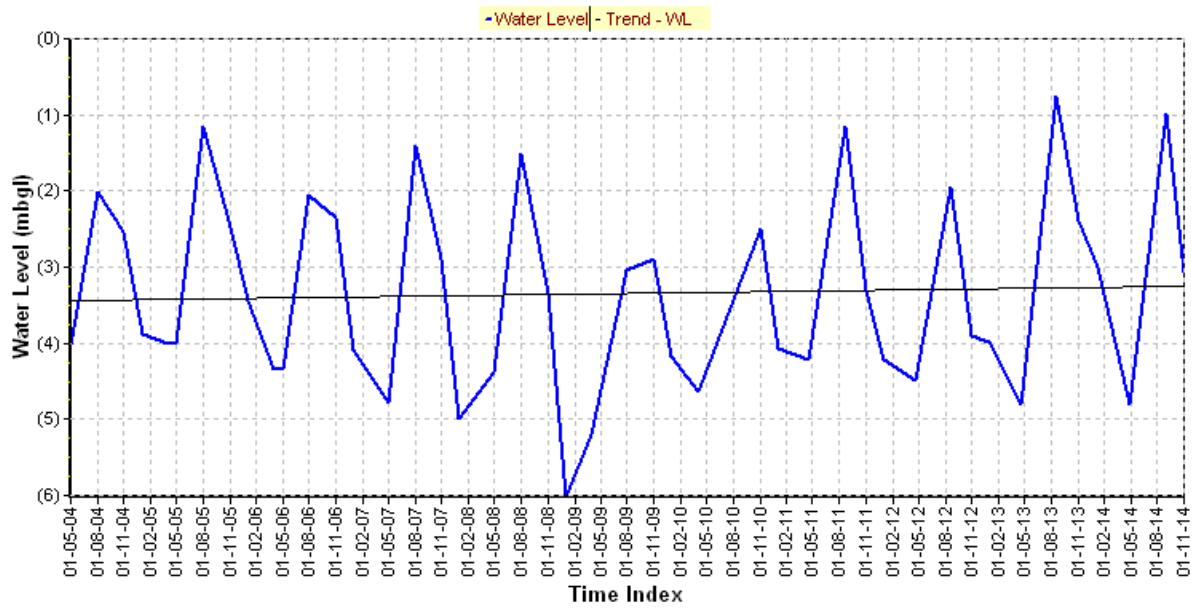


Hydrograph of Jangalpara (WBHG59)



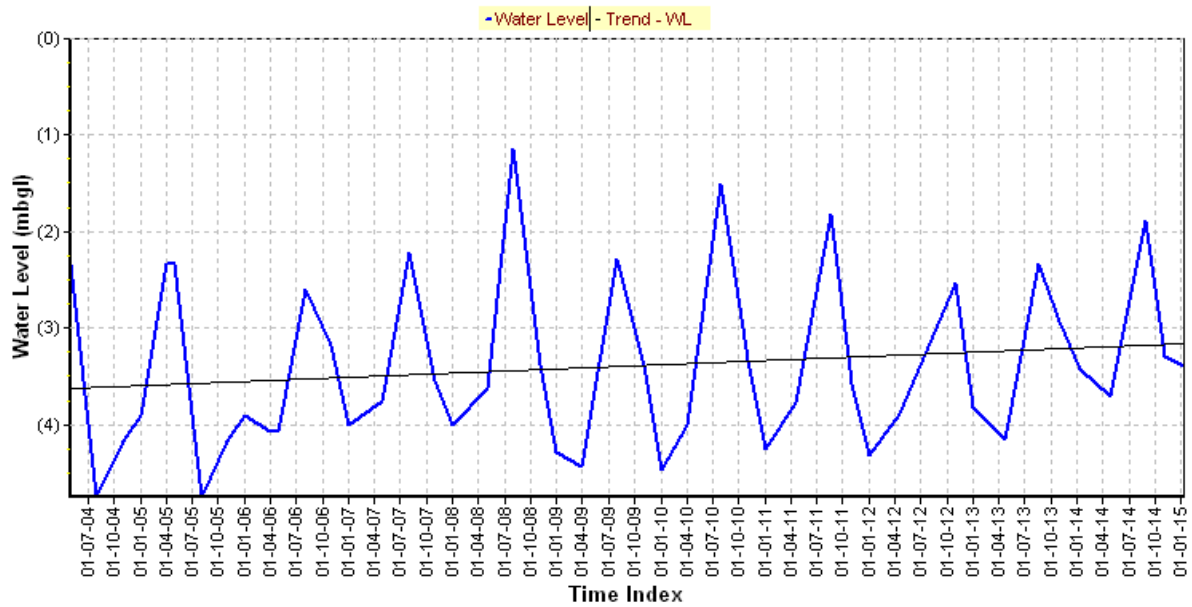
All : Slope= -0.377 Intercept= -9.05

Hydrograph of Moynaguri (WBJL08)



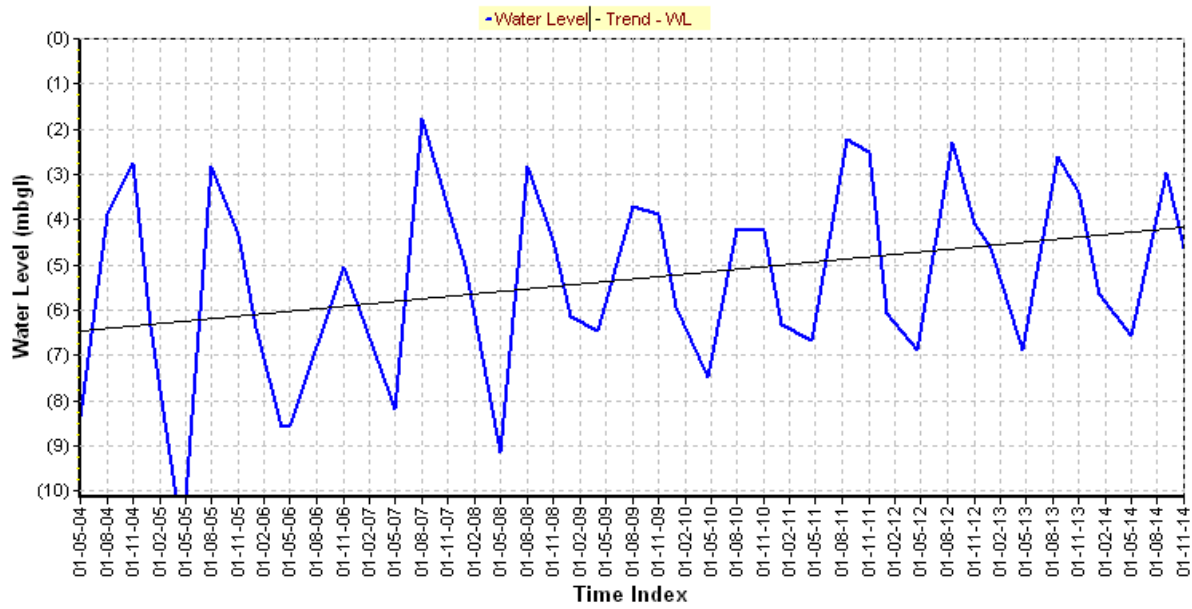
All : Slope= 0.019 Intercept= -3.45

Hydrograph of Mathabhang (WBKB10)



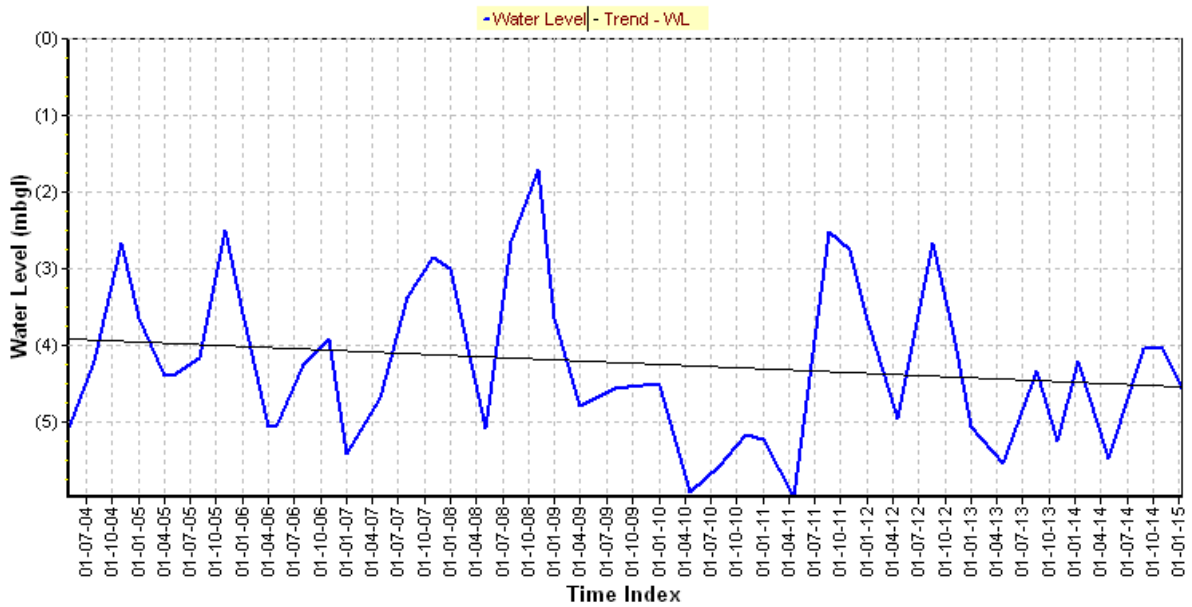
All : Slope= 0.042 Intercept= -3.62

Hydrograph of Farakka (WBMB01)



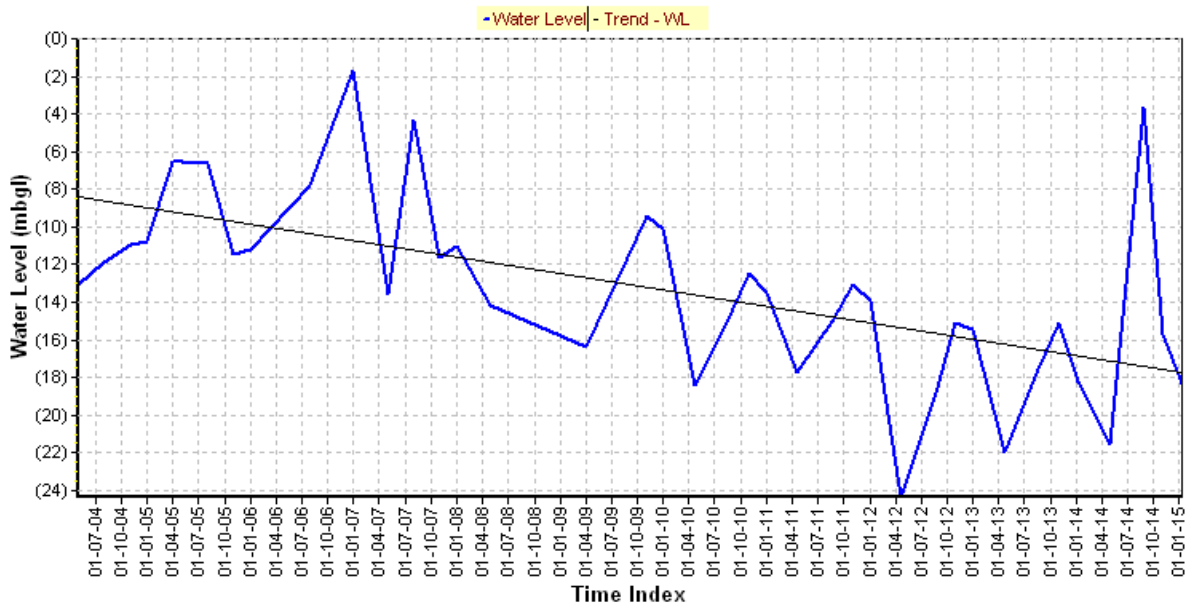
All : Slope= 0.219 Intercept= -6.46

Hydrograph of Domkal Pz-1 (WBMB20)



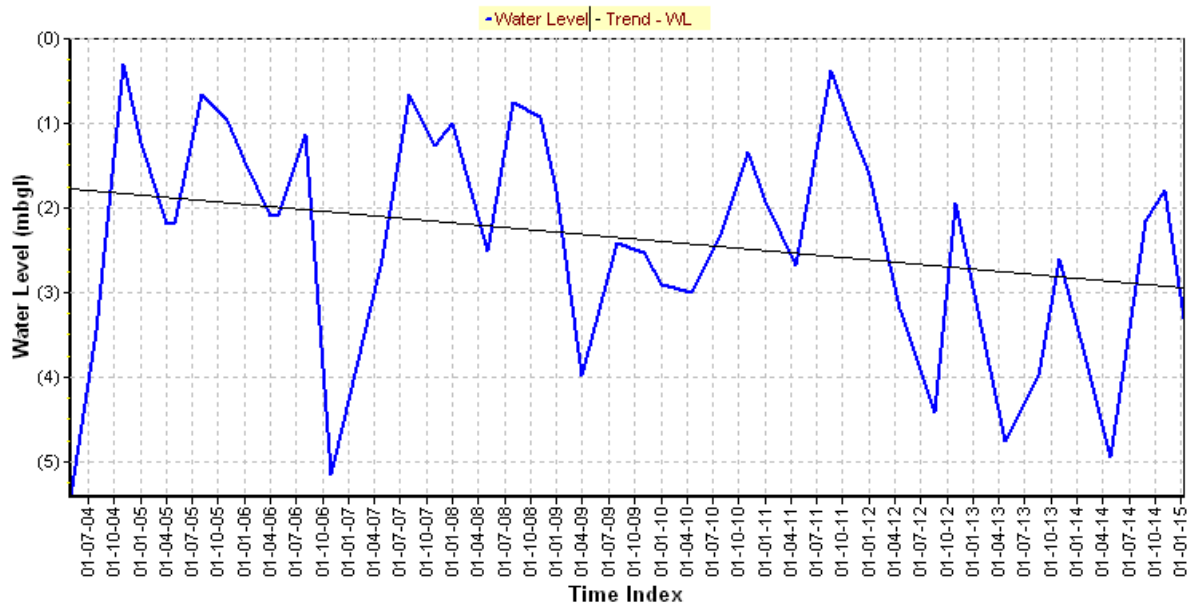
All : Slope= -0.058 Intercept= -3.92

Hydrograph of Bamangola(swid) (WBMD20)

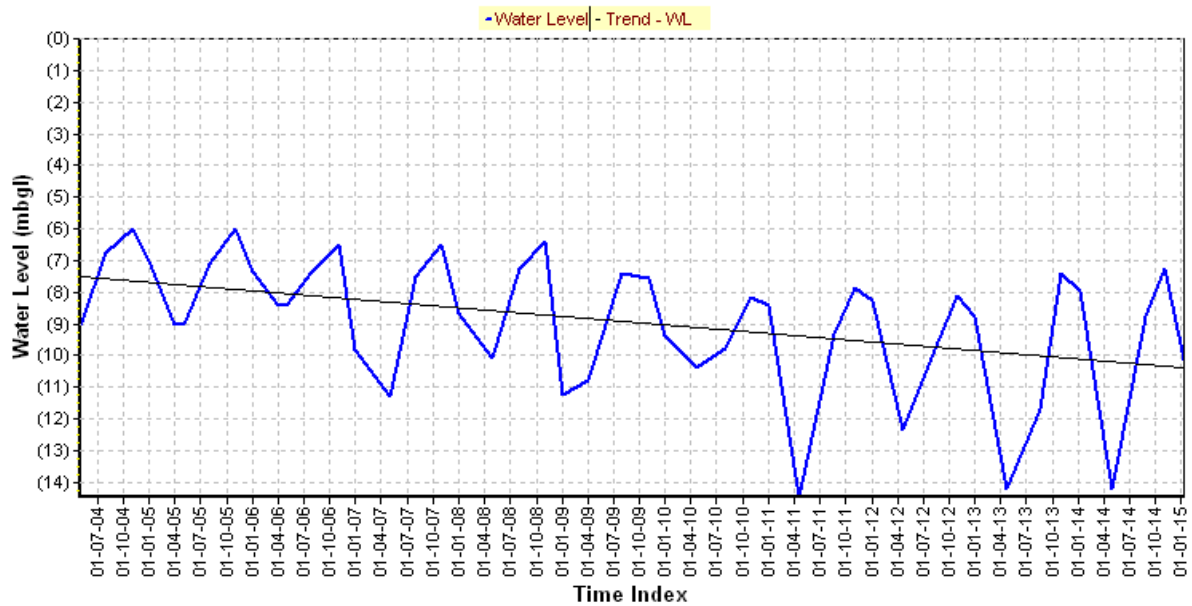


All : Slope= -0.870 Intercept= -8.44

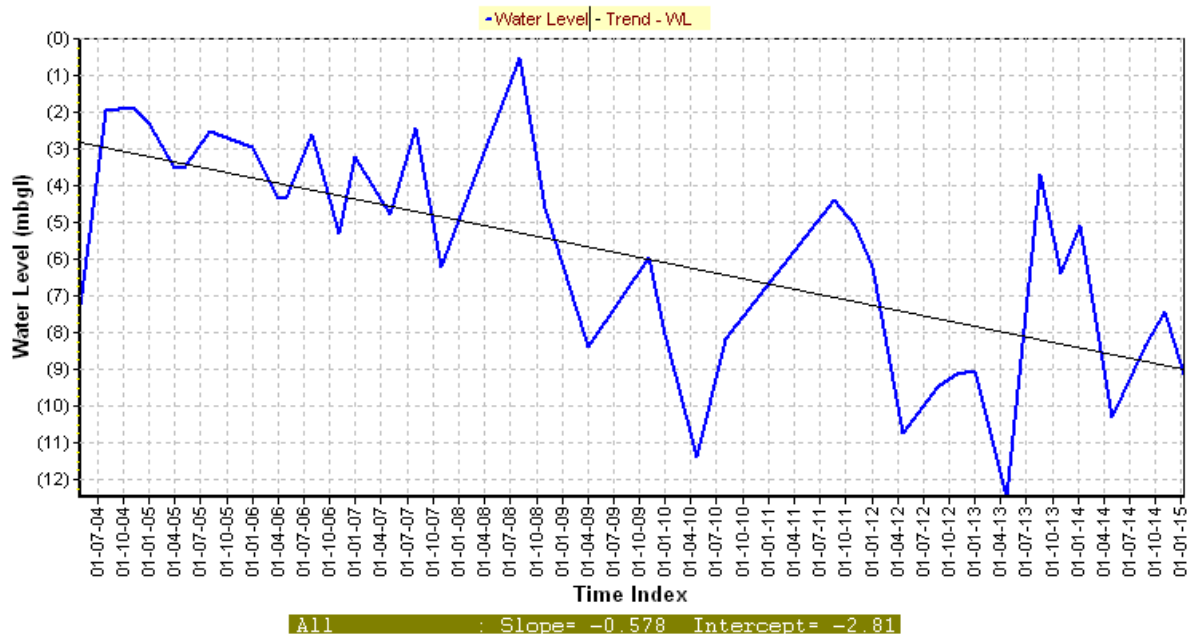
Hydrograph of 17 Mile (WBMD47)



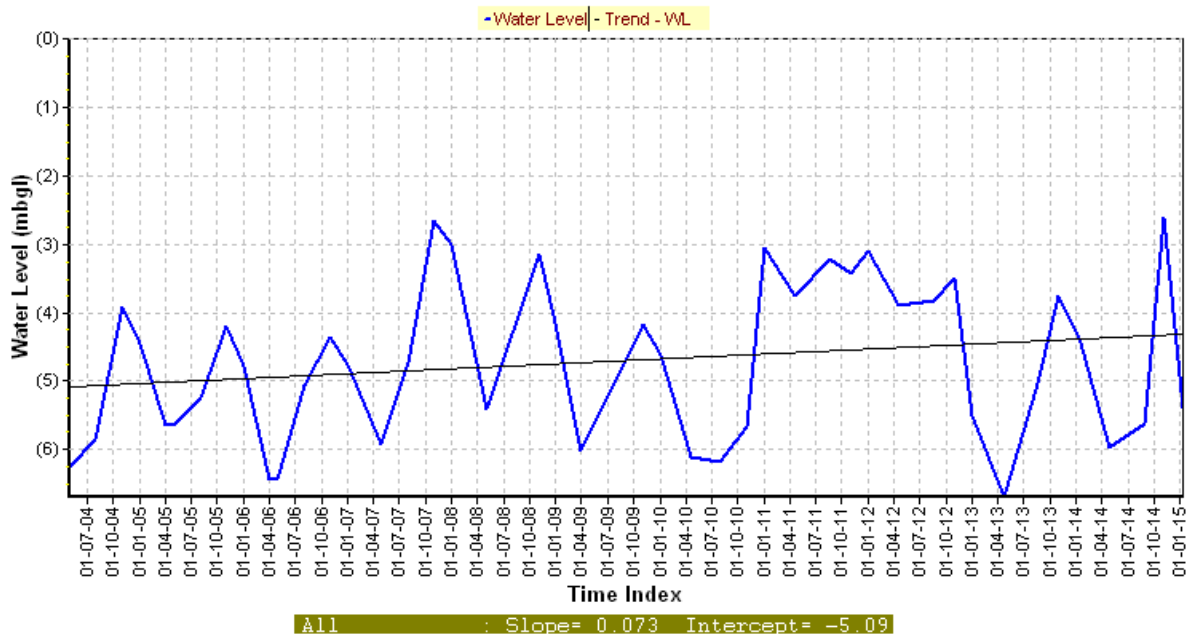
Hydrograph of Digha Pz-i (WBMP03A)



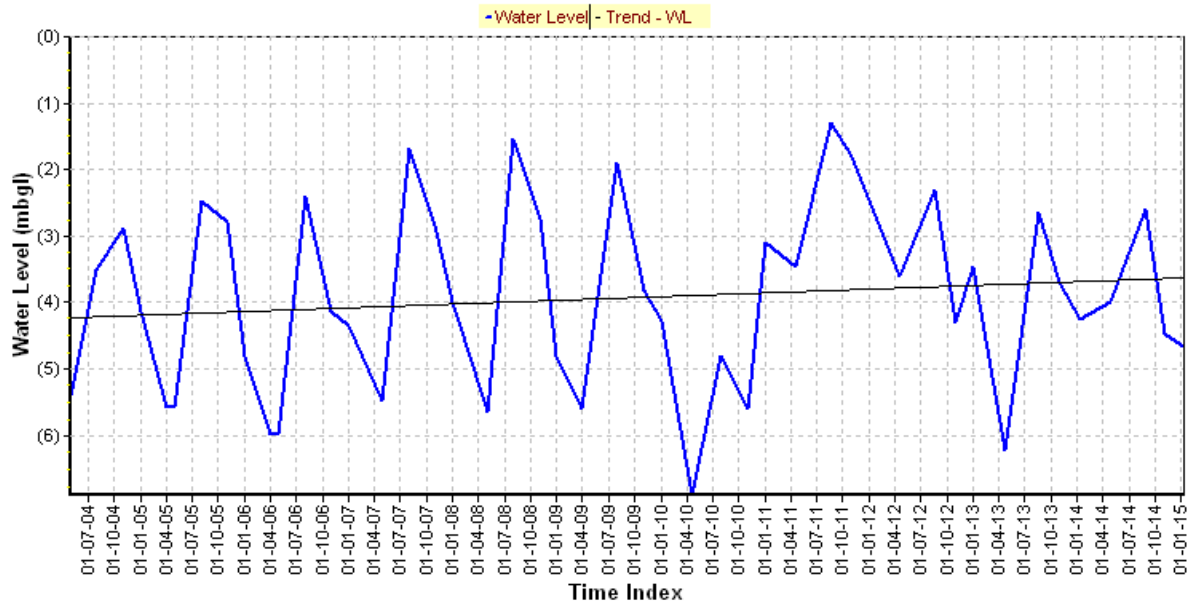
Hydrograph of Khakurda (WBMP110)



Hydrograph of Pairadanga (WBND11)

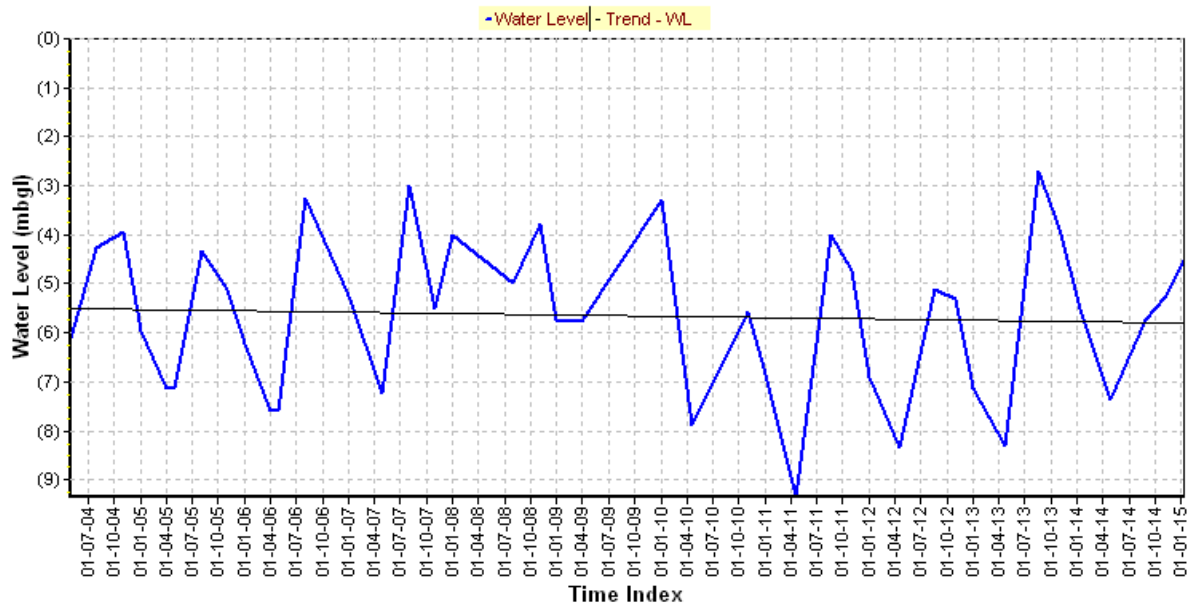


Hydrograph of Birpur Pz (WBND27)



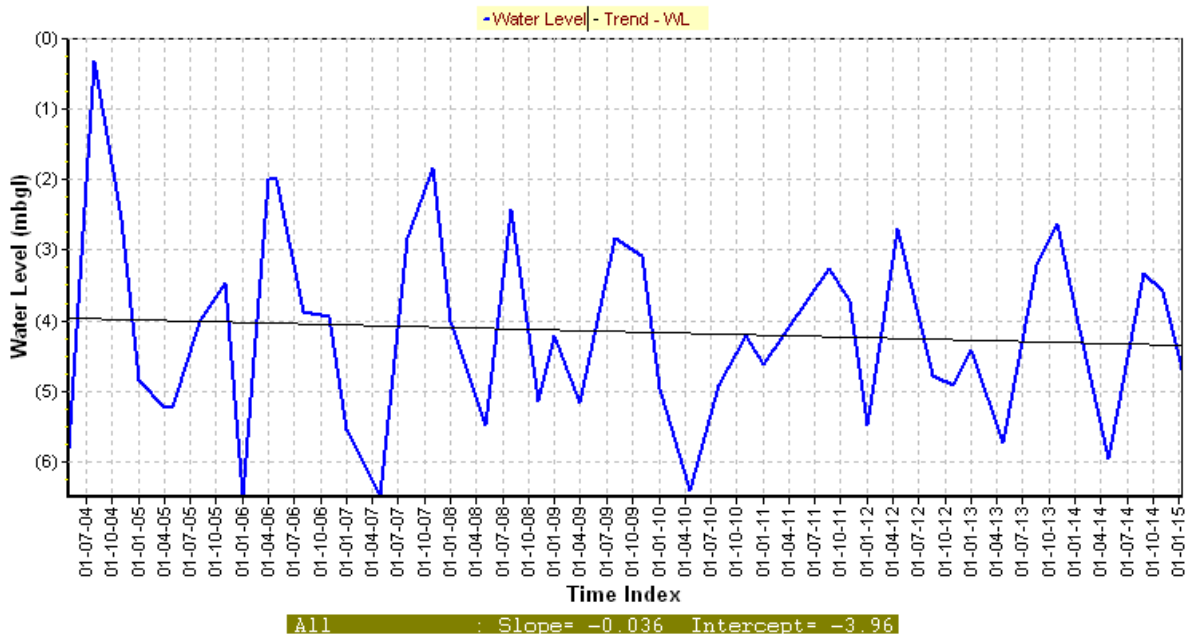
All : Slope= 0.055 Intercept= -4.23

Hydrograph of Chukhali (WBND63)

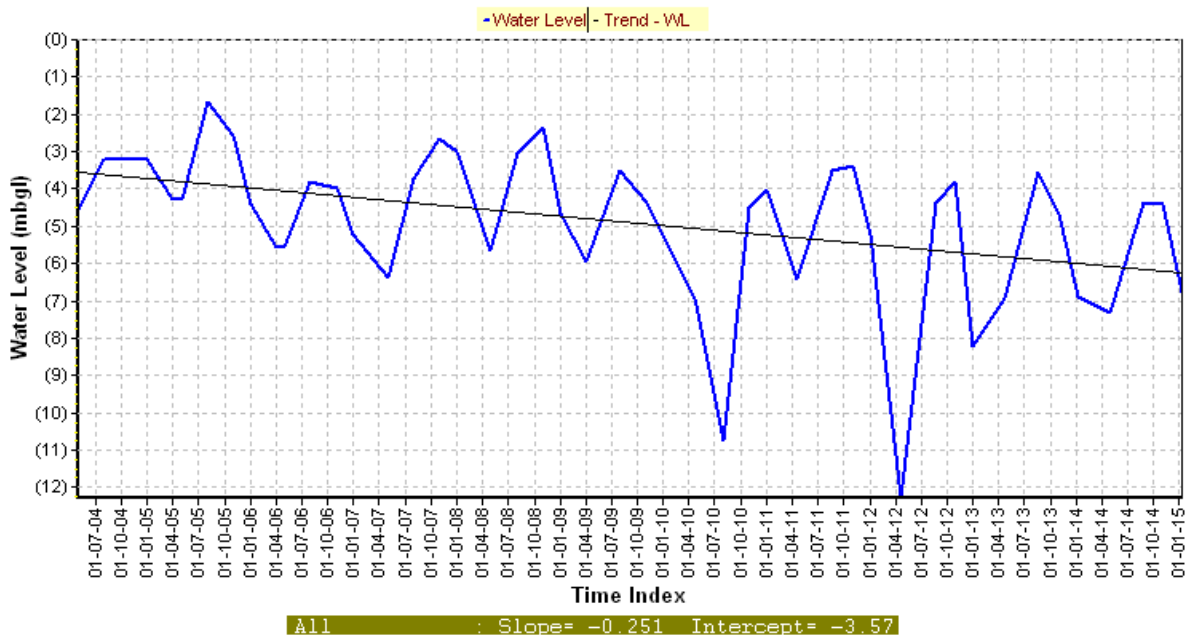


All : Slope= -0.025 Intercept= -5.51

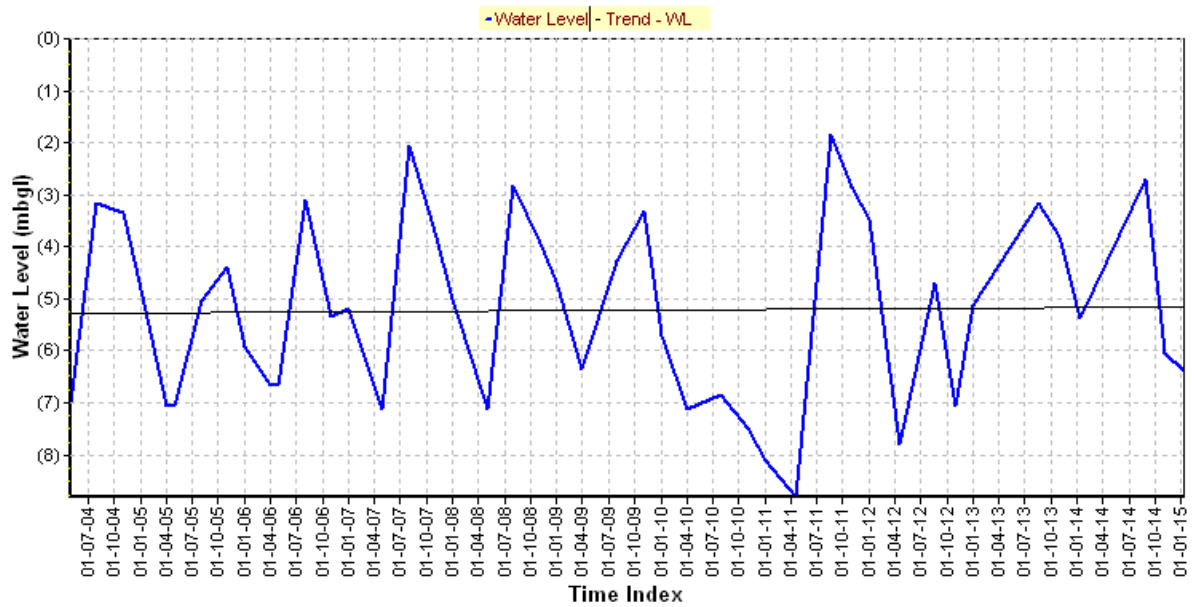
Hydrograph of Gopalnagar (WBNT01)



Hydrograph of Bishnupur Tw (WBNT30)

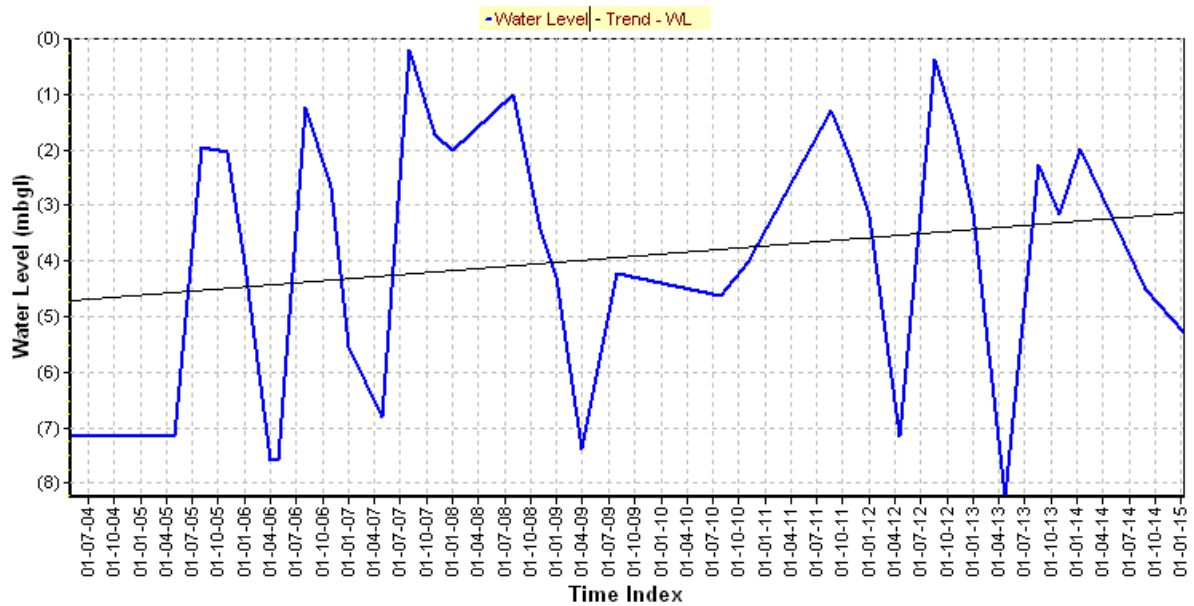


Hydrograph of Anara (WBPL05)



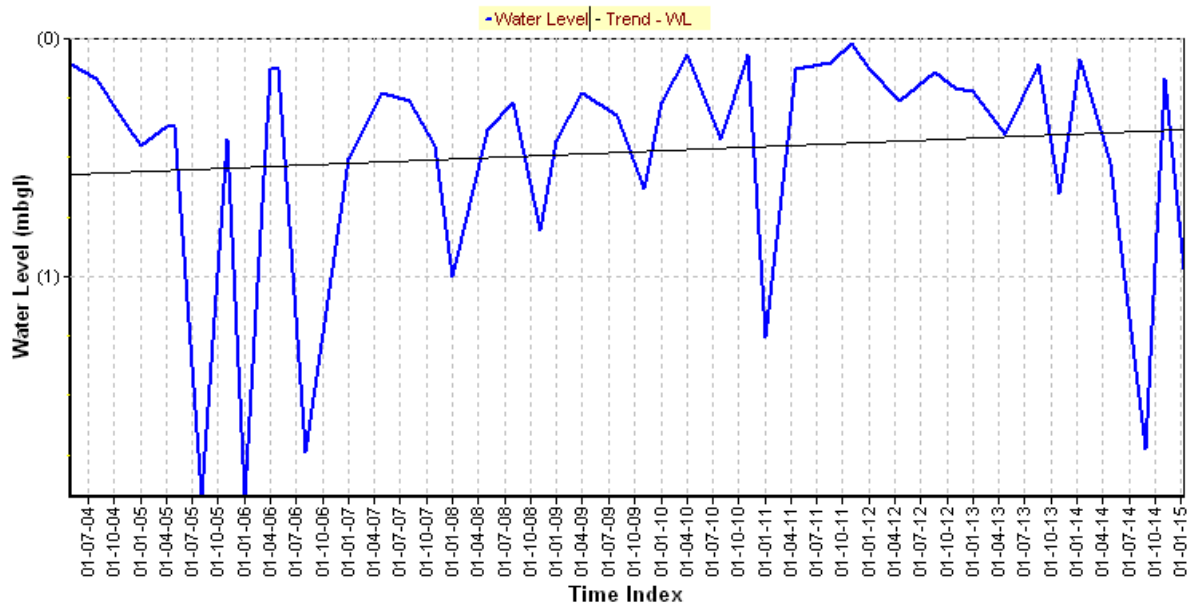
All : Slope= 0.013 Intercept= -5.28

Hydrograph of Sirkabad (WBPL44B)



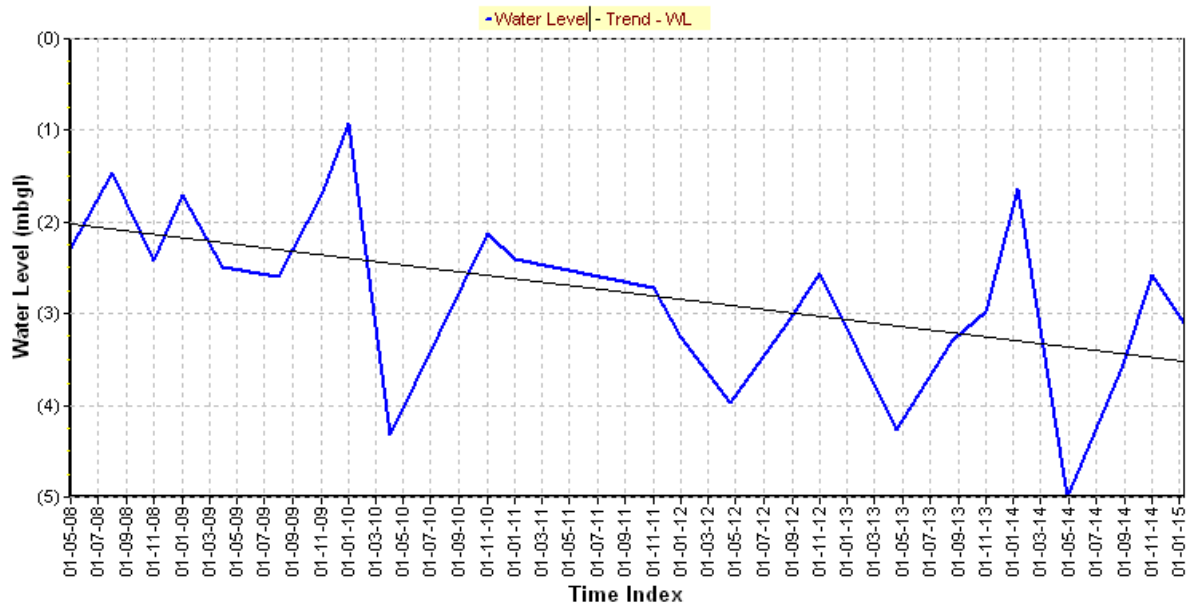
All : Slope= 0.147 Intercept= -4.72

Hydrograph of Barisha (WBST08)



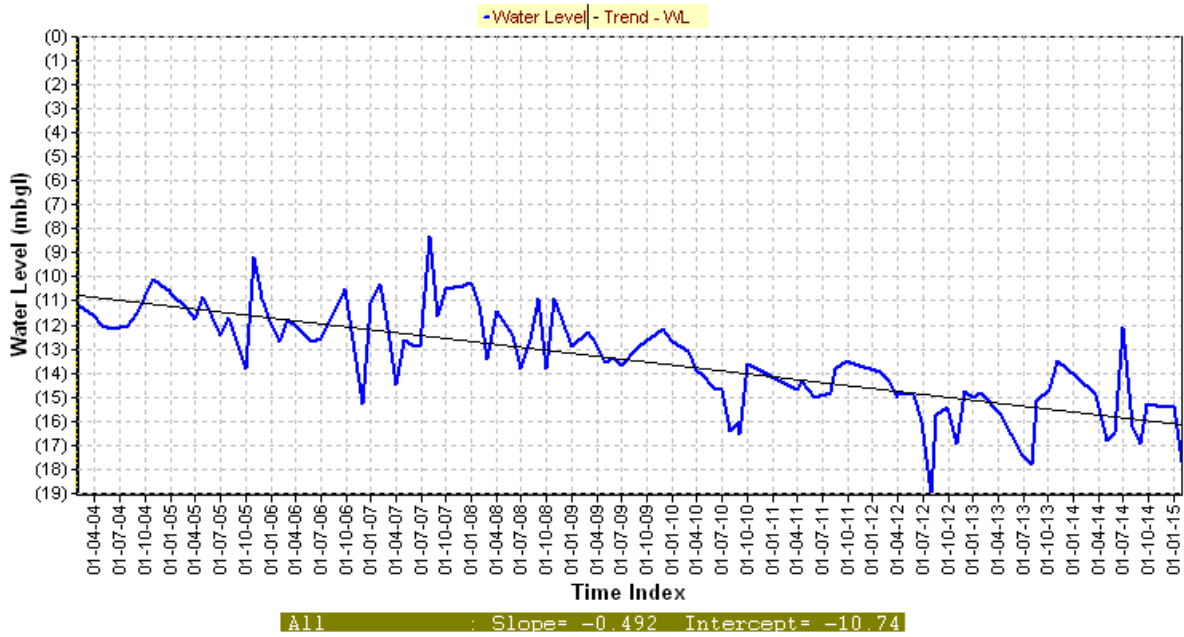
All : Slope= 0.018 Intercept= -0.57

Hydrograph of Panikhali Bazar (WBST85A)

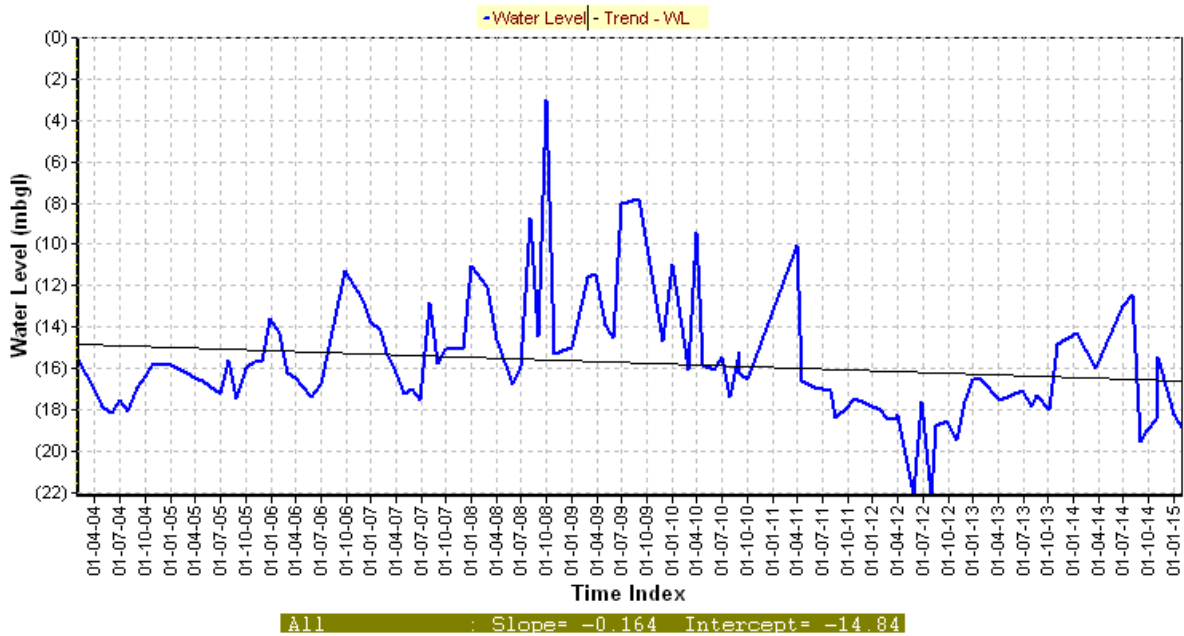


All : Slope= -0.224 Intercept= -2.02

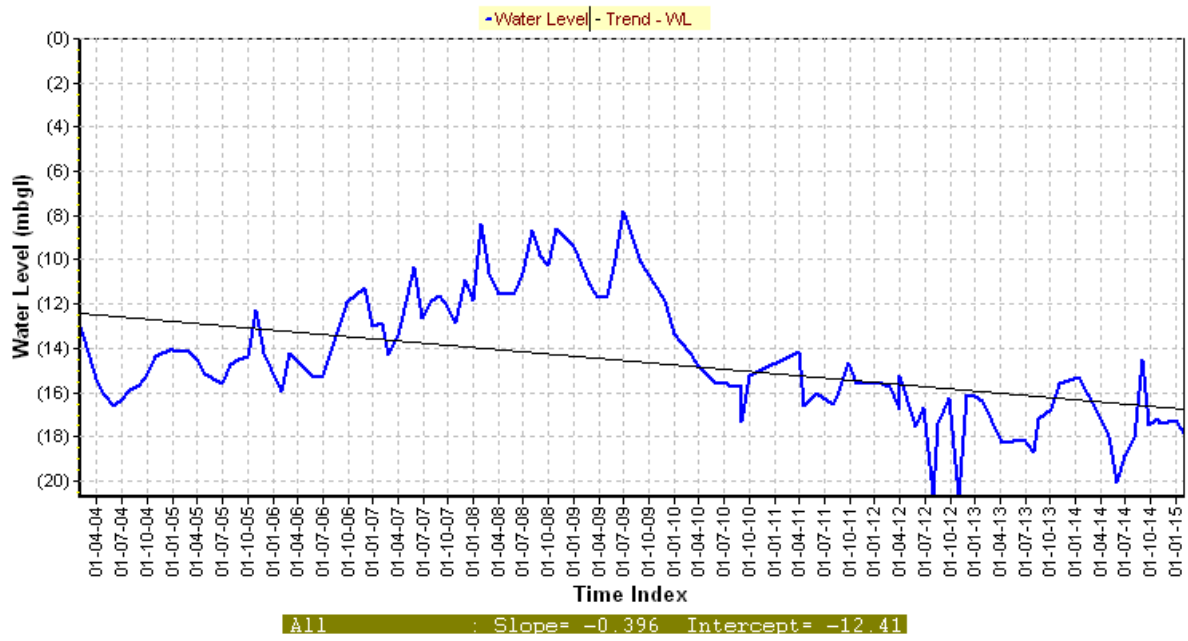
Hydrograph of Salt Lake Pz (WBCT05)



Hydrograph of Taltala (WBCT11B)



Hydrograph of Jadavpur Pz-iii (WBCT19B)



**Details of Ground Water Monitoring Wells in West Bengal
with Depth to Water Levels of 2015-16**

District	Well No.	Block	Village	Apr'15	Aug'15	Nov'15	Jan'16
Birbhum	WBBB01	Mayureshwar I	Ganpur	9.35	2.62	6.89	6.89
Birbhum	WBBB02	Rajnagar	Chandrapur	6.83	0.81	5.67	5.15
Birbhum	WBBB03	Nanoor	Kirnahar	14.30	12.60	12.55	12.59
Birbhum	WBBB04	Nalhathi -I	Nalhathi	4.46			3.72
Birbhum	WBBB07	Sainthia	Sainthia	10.46	2.31	9.16	9.63
Birbhum	WBBB08	Sainthia	Sainthia Pz				9.52
Birbhum	WBBB09	Illambazar	Illambazar	6.88	0.70	2.78	5.25
Birbhum	WBBB10A	Rampurhat I	Narayanpur	17.76	5.31	10.94	15.09
Birbhum	WBBB11A	Md. bazar	Darsandari	6.65	2.09	3.85	6.83
Birbhum	WBBB12A	Suri I	Siuri	5.65	0.46	5.25	5.07
Birbhum	WBBB13A	Rajnagar	Rajnagar	7.71	1.43	7.27	6.64
Birbhum	WBBB14	Khayrasole	Khayrasol	6.74	0.99	6.14	5.48
Birbhum	WBBB15	Murarai I	Palsa	2.28	0.52	6.53	2.70
Birbhum	WBBB16A	Murarai I	Mitrapur Pz	18.75		20.40	16.78
Birbhum	WBBB19	Dubrajpur	Batkar	8.87	0.58	9.07	7.31
Birbhum	WBBB20	Bolpur	Bolpur	10.11	1.42	8.40	10.21
Birbhum	WBBB21	Bolpur-sriniketan	Bolpur pz	6.57	7.10	3.20	5.20
Birbhum	WBBB22B	Mayureswar-II	Kotasur	8.83	6.08	3.48	
Birbhum	WBBB24A	Labpur	Labpur	6.98	3.50	3.10	
Birbhum	WBBB25	Illambazar	Jaydebkenduli		3.36	7.34	8.75
Birbhum	WBBB26A	Dubrajpur	Hetempur	7.46	2.03	6.75	5.99
Birbhum	WBBB27	Dubrajpur	Bakreshwar	3.00			2.28
Birbhum	WBBB28A	Mohammad Bazar	Mohamad Bazar	6.51	0.75	5.98	5.65
Birbhum	WBBB29	Mayureshwar I	Mollarpur Pz	11.70	11.70	5.13	5.70
Birbhum	WBBB30	Rampurhat	Tumboni	11.31	1.95	6.96	8.56
Birbhum	WBBB32	Rampurhat	Rampurhat	0.47	1.15	1.60	0.28
Birbhum	WBBB33	Bolpur-Sriniketan	Bahari	0.79		7.40	0.87
Birbhum	WBBB34	Suri II	Purandarpur Pz	14.12		7.27	10.05
Birbhum	WBBB36	Dubrajpur	Khagra Pz	10.24	1.26	6.80	
Birbhum	WBBB40	Mohammad bazar	Duecha Pz	3.58	0.96	2.04	3.78
Birbhum	WBBB42B	Suri-ii	Pathar Chapuri	3.53		3.24	2.93
Birbhum	WBBB43	Rampurhat II	Tarapur Pz	19.44	18.75	5.55	
Birbhum	WBBB44	Bolpur-Sriniketan	Sriniketan	13.38			11.62
Birbhum	WBBB45	Nanoor	Nanoor			13.30	14.58
Birbhum	WBBB47	Illambazar	Sambati	9.09	1.95	4.07	6.59
Birbhum	WBBB53B	Dubrajpur	Sahapur	2.45	1.23	7.36	3.68
Birbhum	WBBB56	Suri I	Garuijora	4.74	1.08	4.63	5.39
Birbhum	WBBB57	Suri I	Singur	1.95	0.27	3.24	2.55
Birbhum	WBBB58A	Suri II	Panuria	5.68	3.90	4.40	5.40
Birbhum	WBBB60	Suri II	Bhurkona	3.13	1.24	6.42	2.42
Birbhum	WBBB63	Mohammad bazar	Khayrakuri		1.49	6.05	3.90
Birbhum	WBBB64	Mohammad bazar	Sheorakuri	9.44	1.45	3.77	8.34
Birbhum	WBBB66	Mohammad bazar	Jaypur	6.75	2.73	4.02	
Birbhum	WBBB67B	Mohammad bazar	Chaptala	11.70	4.44	4.12	
Birbhum	WBBB69B	Mohammad bazar	Dighalgram	10.15	0.93	7.42	
Birbhum	WBBB70	Mohammad bazar	Banbataspur	3.81	1.88	4.75	
Birbhum	WBBB71A	Mohammad bazar	Jhaldanga	8.37	0.40	5.04	3.78

District	Well No.	Block	Village	Apr'15	Aug'15	Nov'15	Jan'16
Birbhum	WBBB73	Mohammad bazar	Damra	5.71	2.05	5.51	3.92
Birbhum	WBBB74	Mohammad bazar	Damra	7.50	1.28	2.20	3.24
Birbhum	WBBB75	Rampurhat	Bartala	4.75	0.91	5.60	4.43
Birbhum	WBBB76	Nalhati	Hastikanda		1.76	0.74	
Birbhum	WBBB77	Nalhati	Barjalbelpahari	6.31	1.45	4.80	4.80
Birbhum	WBBB78	Nalhati	Barjalbelpahari	4.03	1.50	4.75	3.90
Birbhum	WBBB79	Rampurhat	Dhanmara	4.44	0.37	3.75	3.68
Birbhum	WBBB80	Rampurhat	Chakmandala	10.65	5.35	9.75	8.75
Birbhum	WBBB81	Rampurhat	Kurukdighi	9.52	1.05	6.30	6.43
Birbhum	WBBB84A	Nalhati	Nasipur	3.39	1.58	4.65	2.75
Birbhum	WBBB85	Nalhati	Bhabanandapur	1.87	1.29	3.60	0.87
Birbhum	WBBB88	Rampurhat I	Nischintapur pz	11.42	7.20	2.88	10.14
Birbhum	WBBB89	Murara I	Chatra	20.55		20.55	20.83
Birbhum	WBBB90	Murara I	Abdullapur	3.83	0.54	4.72	2.76
Birbhum	WBBB91	Nalhati II	Nidhia	15.94	14.66	10.89	15.80
Birbhum	WBBB92	Nalhati-ii	Nagora		13.40	18.19	18.87
Birbhum	WBBB93	Rampurhat II	Chandpara	16.08	11.65	15.83	16.26
Birbhum	WBBB95	Mayureshwar II	Noapara	20.28	7.20	15.60	
Birbhum	WBBB96	Khayrasole	Bhaddi	4.85	0.93	8.45	3.60
Birbhum	WBBB97	Mayureshwar I	Talwan	17.84	9.62	12.57	18.93
Birbhum	WBBB98	Mayureshwar II	Nimpur		15.11	12.75	7.57
Birbhum	WBBB99	Mayureshwar II	Narayanghati	7.21			7.22
Birbhum	WBBB100	Dubrajpur	Gopalpur	8.40	10.40	7.25	
Birbhum	WBBB101	Nalhati	Amlai	10.92	1.76	8.51	10.01
Birbhum	WBBB102	Sainthia	Ahmedpur	17.70	5.64	14.35	15.13
Birbhum	WBBB103	Bolpur-Sriniketan	Biswabharti	7.75	7.61	3.96	6.85
Birbhum	WBBB104	Bolpur-Sriniketan	Biswabharti,sha	7.93			6.71
Birbhum	WBBB105	Bolpur-Sriniketan	Biswabharti,sha				7.27
Birbhum	WBBB106	Rampurhat II	Margram	15.37	0.49	15.65	15.75
Birbhum	WBBB107	Suri I	Itagoria			7.95	
Birbhum	WBBB108	Illambazar	Ramnagar	13.28	12.30	8.00	11.22
Birbhum	WBBB109	Bolpur-Sriniketan	Rautara	7.60	8.05	5.50	6.82
Birbhum	WBBB110	Labpur	Abbadanga	23.00	15.05	21.30	22.58
Birbhum	WBBB111	Sainthia	Gargaria	10.23	6.00	9.00	8.23
Birbhum	WBBB112	Nonoor	Basapara	19.25	13.40	17.80	19.40
Birbhum	WBBB113	Nanoor	Charkolgram	19.46	14.05	11.80	19.02
Birbhum	WBBB114	Illambazar	Illambazar	15.40	17.00	17.50	18.64
Birbhum	WBBB115	Sainthia	Paikpara	13.90	12.80	9.17	10.97
Birbhum	WBBB116	Labpur	Labpur	10.65	9.25	5.40	8.54
Birbhum	WBBB117	Nanoor	Kurchandi	14.26	11.60	15.65	14.15
Birbhum	WBBB118	Nanoor	Kankunia	16.68	15.54	14.75	
Birbhum	WBBB119	Bolpur-Sriniketan	Uttar Gopinathpur	12.62	13.00	7.52	14.24
Birbhum	WBBB120	Rampurhat I	Rampurhat	2.66	3.40	10.94	2.71
Birbhum	WBBB121	Murara II	Panchahar	20.41	18.92	19.35	19.61
Birbhum	WBBB122	Mayureshwar II	Mayureshwar			11.40	
Birbhum	WBBB123	Mayureshwar I	Parulia CGWB PZ			7.50	
Birbhum	WBBB124	Mohammad bazar	Kedarpur	8.15	10.00	5.00	6.60
Birbhum	WBBB125	Nalhati I	Kurumgram	18.65	19.20	16.94	18.84
Birbhum	WBBB126	Murara I	Murara I	21.14	20.60	20.35	20.94
Birbhum	WBBB127	Murara I	Ratanpur				24.77
Birbhum	WBBB128	Bolpur-Sriniketan	Ruppur	6.92	1.82	6.62	6.92

District	Well No.	Block	Village	Apr'15	Aug'15	Nov'15	Jan'16
Birbhum	WBBB129	Bolpur-Sriniketan	Ruppur PZ	12.20	6.59	10.69	10.35
Birbhum	WBBB130	Labpur	Abhadanga PZ	23.47	11.44	21.50	-
Birbhum	WBBB131	Mayureshwar II	Kotasur	8.33	14.73	15.03	5.55
Birbhum	WBBB132	Bolpur-Sriniketan	Bergram	-	-	10.17	12.10
Birbhum	WBBB133	Illambazar	Kustigiri	14.88	12.68	12.38	18.06
Birbhum	WBBB134	Dubrajpur	Mahula	4.38	0.47	8.49	2.73
Birbhum	WBBB135	Dubrajpur	Gokrul	4.27	1.02	4.77	1.44
Birbhum	WBBB136	Mayureshwar I	Dharaninagar	6.90	1.45	3.40	5.41
Birbhum	WBBB137	Rampurhat I	Soansa	13.37	-	7.35	9.81
Birbhum	WBBB138	Nalhati I	Shardha	18.19	16.40	16.64	18.31
Birbhum	WBBB139	Nalhati I	Kurumgram	16.45	-	18.05	17.54
Birbhum	WBBB140	Bolpur	Ballavpur	5.90	4.20	6.95	5.43
Birbhum	WBBB141	Illambazar	Bholagaria	7.15	1.59	6.10	6.82
Birbhum	WBBB142	Suri II	Bonsanka	4.15	0.47	4.05	2.54
Birbhum	WBBB143A	Suri II	Imadpur	16.33	13.14	4.23	13.83
Birbhum	WBBB144	Rampurhat I	Kastagara	4.76	0.76	3.74	3.31
Birbhum	WBBB145	Bolpur-Sriniketan	Muluk (Gayashpur)	4.17	2.21	3.12	4.44
Birbhum	WBBB146	Bolpur-Sriniketan	Muluk	3.57	1.40	4.36	-
Birbhum	WBBB147	Nanoor	Kakunia	16.40	7.86	15.80	16.70
Birbhum	WBBB148	Labpur	Labpur	10.28	1.65	6.70	
Birbhum	WBBB149	Labpur	Lagata	9.57		8.75	8.01
Birbhum	WBBB150	Bolpur-Sriniketan	Bondanga (Prantik)	4.27	1.38	4.76	4.05
Birbhum	WBBB151	Sainthia	Kopai	13.01	0.72	11.75	12.34
Birbhum	WBBB152	Sainthia	Paikpara	-	6.39	9.70	-
Birbhum	WBBB153	Sainthia	Sainthia (canal Irrigatio	-	0.54	4.92	-
Birbhum	WBBB154	Bolpur-Sriniketan	Bolpur (PWD Dak Bungalow)	8.66	1.60	5.42	8.27
Birbhum	WBBB155	Bolpur-Sriniketan	Santiniketan(Sevapalli)	9.18	1.90	7.45	7.72
Birbhum	WBBB156	Bolpur-Sriniketan	Jamboni	3.22	1.30	3.87	2.53
Birbhum	WBBB157	Dubrajpur	Batkar (Big dia)	7.36	0.76	7.50	7.37
Birbhum	WBBB158	Dubrajpur	Sahapur (Pachim Para)	3.30	2.08	3.80	3.63
Birbhum	WBBB159	Dubrajpur	Sahapur (Daspara)	11.45	1.40	3.20	5.14
Birbhum	WBBB160	Suri II	Eakdala	11.96	1.67	6.08	9.88
Birbhum	WBBB161	Suri II	Hatjanbazar	8.44	1.45	7.75	6.72
Birbhum	WBBB162	Suri II	Hatjanbazar	9.90	1.51	7.55	8.12
Birbhum	WBBB163	Suri I	Suri (PHED)	3.07	0.50	3.58	2.44
Birbhum	WBBB164	Suri I	Kariddha (Chora)	7.43	1.47	6.62	6.56
Birbhum	WBBB165	Bolpur-Sriniketan	Ballavpur	5.51	1.51	5.69	4.74
Birbhum	WBBB166	Bolpur-Sriniketan	Ballavpur	5.75	2.05	5.88	-
Birbhum	WBBB167	Illambazar	Bholagaria	8.98	2.05	8.43	-
Birbhum	WBBB168	Rajnagar	Patharchapri	4.89	0.64	3.50	3.52
Birbhum	WBBB169	Rajnagar	Patharchapri	4.85	2.15	3.50	3.35
Birbhum	WBBB170	Mohammad bazar	Seorakuri	-	0.80	5.10	-
Birbhum	WBBB171	Mohammad bazar	Seorakuri	8.95	2.59	6.20	7.95
Birbhum	WBBB172	Mohammad bazar	Seorakuri	9.13	1.42	6.33	7.28
Birbhum	WBBB173	Mohammad bazar	Joypur	9.95	1.10	5.03	7.35
Birbhum	WBBB174	Mohammad bazar	Joypur	10.62	1.84	5.67	8.15
Birbhum	WBBB175	Mohammad bazar	Joypur	7.29	0.85	2.90	7.05
Birbhum	WBBB176	Mohammad bazar	Md. Bazar	2.83	0.58	3.40	2.00
Birbhum	WBBB177	Mohammad bazar	Md. Bazar	3.91	1.12	2.40	3.13
Birbhum	WBBB178	Mohammad bazar	Patel Nagar	3.43	0.60	4.42	2.70

District	Well No.	Block	Village	Apr'15	Aug'15	Nov'15	Jan'16
Birbhum	WBBB179	Mohammad bazar	Kumorpur	4.52	1.42	5.48	3.61
Birbhum	WBBB180	Mohammad bazar	Loha Bazar	4.78	0.56	5.76	3.42
Birbhum	WBBB181	Mohammad bazar	Loha Bazar	6.14	0.22	6.05	4.89
Birbhum	WBBB182	Mohammad bazar	Loha Bazar	5.37	0.73	5.62	4.08
Birbhum	WBBB183	Mohammad bazar	Sontsal	7.45	2.33	2.93	5.13
Birbhum	WBBB184	Mohammad bazar	Dighalgram	7.33	1.25	7.46	6.01
Birbhum	WBBB185	Bolpur-Sriniketan	Phuldanga	4.79	1.27	1.77	3.46
Birbhum	WBBB186	Bolpur-Sriniketan	Goalpara	-	3.14	3.09	4.16
Birbhum	WBBB187	Bolpur-Sriniketan	Sehalai	11.34	5.18	7.42	-
Birbhum	WBBB188	Bolpur-Sriniketan	Bimuria	8.95	1.85	3.15	-
Birbhum	WBBB189	Bolpur-Sriniketan	Mahidapur	7.84	1.83	2.98	-
Birbhum	WBBB190	Bolpur-Sriniketan	Surul	1.45	0.57	0.92	-
Birbhum	WBBB191	Bolpur-Sriniketan	Prantik	7.71	1.22	3.56	7.33
Birbhum	WBBB192	Rampurhat I	Piarsala	7.80	0.90	3.00	4.73
Birbhum	WBBB193	Rajnagar	Nakash Rajnagar	6.73	1.65	2.92	
Birbhum	WBBB194	Khayrasole	Lokpur	5.90	0.95	6.75	4.48
Birbhum	WBBB195	Labpur	BhatraKaji Para	-	6.92	9.32	
Birbhum	WBBB196	Labpur	Chouhatta	7.51	2.05	5.40	6.98
Birbhum	WBBB197	Labpur	Hirapur	11.08	9.21	12.15	-
Birbhum	WBBB198	Mururai-I	Rajgram	6.14	0.96	5.10	-
Birbhum	WBBB199	Dubrajpur	Gopalpur	8.20	5.34	9.30	7.46
Birbhum	WBBB200	Sriniketan	Supur(Bawdipara)	4.78	1.79	5.98	3.07
Birbhum	WBBB201	Nanoor	Golte	9.28	6.00	8.00	-
Birbhum	WBBB202	Illumbazar	Gobdil	22.95	12.83	15.80	-
Birbhum	WBBB203	Nalhati	Nalhati	23.45	4.54	4.04	7.23
Birbhum	WBBB204	Rampurhat-I	Barjal	-	2.95	2.42	-
Birbhum	WBBB205	Kasthogora	Kasthogora	-	1.60	2.30	4.17
Birbhum	WBBB206	Md. Bazar	Khyakuri	-	1.85	1.40	1.76
Birbhum	WBBB207	Mayureswar	Mollarpur	-	1.47	0.51	2.22
Birbhum	WBBB208	Rajnagar	Pathar Chapari	-	1.28	1.28	
Bankura	WBBK01	Barjora	Barjora	2.48	1.19	1.69	1.93
Bankura	WBBK02A	Bishnupur	Radhanagar	3.14	1.22	1.67	10.25
Bankura	WBBK04D	Mejia	Mejia	4.35	4.30	5.12	5.84
Bankura	WBBK05	Saltora	Saltora	8.86	0.79	4.22	3.20
Bankura	WBBK06	Bankura-II	Bankura	7.51	1.47	3.80	11.96
Bankura	WBBK07	Chhatna	Chhatna	3.29	1.83	3.21	3.79
Bankura	WBBK08A	Ranibandh	Ranibandh	10.50	6.56	9.13	11.40
Bankura	WBBK09A	Indpur	Bheduasol	5.57	5.73	6.59	11.57
Bankura	WBBK10	Simlapal	Simlapal	6.09	3.33	5.88	5.70
Bankura	WBBK11A	Patrasayer	Patrasayer	5.00	0.67	3.83	
Bankura	WBBK12A	Patrasayer	Patrasayar(hatkrishnanag)	3.95	0.40	1.85	2.67
Bankura	WBBK13	Patrasayer	Patrasayer(stn)	4.58	1.73	2.46	3.88
Bankura	WBBK15	Kotalpur	Kotulpur	14.41	12.71	13.53	13.79
Bankura	WBBK16	Ranibandh	Jhilimili	5.04			13.10
Bankura	WBBK17	Raipur-I	Raipur	9.59	5.08	6.94	9.09
Bankura	WBBK19	Onda	Ratanpur	1.71	0.26	2.67	6.66
Bankura	WBBK20	Jaipur	Joypur	3.10	0.90	1.96	4.47
Bankura	WBBK21	Jaipur	Joypur-1	3.57	3.27	16.92	1.76
Bankura	WBBK22	Bishnupur	Bishnupur-1	3.95	12.38	2.93	4.26
Bankura	WBBK24A	Gangajalgati	Gangajalhati	5.21	3.55	5.45	9.02

District	Well No.	Block	Village	Apr'15	Aug'15	Nov'15	Jan'16
Bankura	WBBK27	Onda	Ghalkunda		0.27	4.02	6.65
Bankura	WBBK30B	Joypur	Routhkhunda	2.17	0.12	1.47	2.09
Bankura	WBBK31	Bankura-I	Benajira	3.33	1.93	3.55	5.28
Bankura	WBBK32	Chatna	Dhaban	6.07	2.24	4.39	5.84
Bankura	WBBK35A	Sonamukhi	Dhansimla	2.63	0.43	1.28	2.62
Bankura	WBBK37A	Barjora	Hatashuria	3.90			4.80
Bankura	WBBK38A	Gangajalhati	Kusthalia	6.78	0.93	3.23	5.31
Bankura	WBBK39	Saltora	Murulu	8.95	2.52	4.87	7.89
Bankura	WBBK43	Borjora	Tarasingh Bridg	7.99	5.57	7.49	8.14
Bankura	WBBK44B	Chatna	Susunia	7.88	1.51	5.20	6.53
Bankura	WBBK45A	Bankura-I	Kenjakura	7.05	2.85	4.04	5.15
Bankura	WBBK46	Chatna	Gouripur	5.23	4.17	5.15	
Bankura	WBBK48B	Saltora	Lakhanpur	1.90	1.49	3.46	2.50
Bankura	WBBK49A	Sonamukhi	Narula	7.07	0.77	2.30	4.92
Bankura	WBBK50B	Barjora	Sahabdi	5.93	2.13	4.66	6.78
Bankura	WBBK52	Bishnupur	Basudevpur	5.75	2.42	8.45	15.71
Bankura	WBBK54	Joypur	Jadavnagar	4.60	0.46	2.80	6.40
Bankura	WBBK55	Joypur	Aima	2.35	0.60	2.52	3.30
Bankura	WBBK57	Chhatna	Kamalpore	5.80	2.50	4.82	6.34
Bankura	WBBK58	Barjora	Chunpara		1.14	5.20	5.66
Bankura	WBBK60	Barjora	Chandai	5.78	3.28	4.69	7.56
Bankura	WBBK61A	Sonamukhi	Pokhana	3.00	2.39	4.35	6.05
Bankura	WBBK65A	Sonamukhi	Nafardanga	2.65	2.20	2.81	4.16
Bankura	WBBK67A	Sonamukhi	Gangamonidanga			5.00	6.20
Bankura	WBBK72	Taldanga	Hazrabandh				16.25
Bankura	WBBK73	Taldanga	Moyra	3.73	1.36	6.71	8.60
Bankura	WBBK74A	Taldanga	Tantirbandh		3.85	7.28	11.68
Bankura	WBBK75B	Taldanga	Fakirdanga			8.17	
Bankura	WBBK76	Taldanga	Tuldariya	3.87			12.69
Bankura	WBBK78	Bishnupur	Ghugimura	2.10			8.38
Bankura	WBBK79A	Bishnupur	Basudevpur Camp No.1			2.75	4.95
Bankura	WBBK80	Bishnupur	B.d.p.anchal	17.53	13.63	13.81	16.73
Bankura	WBBK81A	Bishnupur	Belsula	3.40	0.70	4.45	3.63
Bankura	WBBK83	Joypur	Hijulia	4.11	0.36	2.86	7.04
Bankura	WBBK84	Joypur	Prasadpur	3.06	1.46	2.66	3.72
Bankura	WBBK85A	Joypur	Padampur	1.50	2.70	3.65	4.90
Bankura	WBBK87	Joypur	Barasat		12.80	11.39	
Bankura	WBBK90A	Sonamukhi	Sonamukhi Dug	8.65	5.45	7.97	9.75
Bankura	WBBK94	Saltora	Kashtora	7.90	1.85	4.77	6.70
Bankura	WBBK97	Bankura-I	Bhagabanpur	7.45	5.73	6.84	8.25
Bankura	WBBK98	Bankura-ii	Makurgram	8.90		4.43	3.63
Bankura	WBBK99	Bankura-ii	Shalboni	2.95	1.79	2.53	4.19
Bankura	WBBK101	Khatra-ii	Peripathar	7.55		2.73	4.07
Bankura	WBBK102A	Khatra-ii	Hatirampur	6.80	9.60	4.82	6.95
Bankura	WBBK103A	Indpur	Indpur	6.43	2.66	6.21	8.58
Bankura	WBBK104A	Indpur	Khirpai	5.40	5.30	6.18	8.41
Bankura	WBBK105	Raipur-I	Pairaguri	7.25	1.85	4.59	7.81
Bankura	WBBK106A	Raipur-ii	Sukhadali	8.65	3.41	5.58	10.42
Bankura	WBBK107	Raipur-ii	Sarenga	5.05	2.41	4.02	5.40
Bankura	WBBK108	Simlapal	Pirorgari		0.72	7.82	
Bankura	WBBK109	Indus	Naldanga	2.80	0.88	1.00	2.15

District	Well No.	Block	Village	Apr'15	Aug'15	Nov'15	Jan'16
Bankura	WBBK110	Indus	Indus	3.67			3.14
Bankura	WBBK111	Mejia	Nandanpur	7.82	3.70	5.00	5.95
Bankura	WBBK113	Taldangra	Taldangra	5.85	1.20	3.22	4.67
Bankura	WBBK114	Khatra I	Khatra	4.50	1.83	4.04	5.75
Bankura	WBBK115	Bankura ii	Beliatore	10.10	2.23	5.24	9.48
Bankura	WBBK116	Bishnupur	Radheshyam Temple	8.30	3.67	6.10	13.45
Bankura	WBBK117	Bishnupur	Tribanka	13.50	0.76	10.35	13.40
Bankura	WBBK119	Taldangra	Dhobajore	14.70	3.99	5.05	7.70
Bankura	WBBK120	Sonamukhi	Rautara		2.74	2.22	4.03
Bankura	WBBK121	Gangajalghati	Rangamati	8.50	2.94	5.91	7.50
Bankura	WBBK122	Chatna	Susunia		2.74	9.05	8.70
Bankura	WBBK123	Bishnupur	Hereparlat Forest Beat Of	10.53	1.95	6.90	13.99
Bankura	WBBK124	Bishnupur	Sirononipur	4.86	1.36	4.94	4.75
Bankura	WBBK125	Jaypur	Aima	2.80	0.94	1.55	2.55
Bankura	WBBK126	Bishnupur	Bishnupur	14.41		10.41	14.30
Bankura	WBBK127	Bishnupur	Bishnupur	4.31	1.96	2.76	4.68
Bankura	WBBK128	Bishnupur	Bishnupur Kalindi Bandh	10.99	9.22	2.59	3.03
Bankura	WBBK129	Jaypur	Habibpuskarini	4.87	1.54	2.22	2.95
Bankura	WBBK130	Patrasayer	Patrasayer Thana	2.95	0.20	0.80	1.27
Bankura	WBBK131	Sonamukhi	Sonamukhi	10.50	5.36	7.72	9.50
Bankura	WBBK132	Bishnupur	Jayrampur	2.56	0.33	2.61	4.71
Bankura	WBBK133	Sonamukhi	Churamonipur	2.25	6.63	11.84	
Bankura	WBBK134	Onda	Gorabari	7.60	3.36	5.85	7.70
Bankura	WBBK135	Onda	Natungram	3.78	1.12	3.32	4.95
Bankura	WBBK136	Simlapal	Dakshin sole	3.63	1.37	10.60	12.78
Bankura	WBBK137	Onda	Jagadalla	5.49		6.15	7.85
Bankura	WBBK138	Indpur	Bankata	8.05	3.77	6.03	8.75
Bankura	WBBK139	Khatra-I	Baharamuri	5.61		3.91	4.90
Bankura	WBBK140	Ranibandh	Majherigora	6.02		3.50	5.29
Bankura	WBBK141	Ranibandh	Ledhapakor	7.35		5.00	7.85
Bankura	WBBK142	Ranibandh	Khejuria	7.80	3.06	6.16	8.86
Bankura	WBBK143	Borjora	Dejuri	5.30	2.28	3.80	4.20
Bankura	WBBK144	Borjora	Bandhakona	9.30	0.80	2.70	8.50
Bankura	WBBK145	Borjora	Brindabanpur	3.50	0.63	2.87	5.65
Bankura	WBBK146	Borjora	Borkura	3.80	0.30	4.87	3.60
Bankura	WBBK147	Sonamukhi	Rampur	6.00	0.73	3.60	10.65
Bankura	WBBK148	Bankura-I	Lokepur	3.70	3.15	3.90	3.70
Bankura	WBBK149	Bankura-II	Bikna	5.00	1.35	3.50	5.34
Bankura	WBBK150	Gangajalghati	Khanta	7.55	2.53	5.03	
Bankura	WBBK151	Gangajalghati	Amarkanani	7.35	2.66	5.95	11.50
Bankura	WBBK152	Gangajalghati	Deuli More	14.40	10.23	11.96	13.85
Bankura	WBBK153	Saltora	Tentultikri		3.60	6.25	7.23
Bankura	WBBK154	Saltora	Shyampur		3.04	4.44	6.28
Bankura	WBBK155	Onda	Punisole		1.87	4.87	6.74
Bankura	WBBK156	Simlipal	Karakanali		0.91	3.02	4.75
Bankura	WBBK157	Bankura	Pirorgari More	7.93	1.24	2.16	3.67
Bankura	WBBK158	Indpur	Indpur	4.70	1.99	4.12	5.78
Bankura	WBBK159	Ranibandh	Akhuta More	1.70	0.51	1.37	3.52
Bankura	WBBK160	Chatna	Babupara		3.48	6.51	8.17
Bankura	WBBK161	Chatna	Koroasole		2.22	4.73	6.25
Bankura	WBBK162	Saltora	Ledhapalash		2.35	3.68	5.07

District	Well No.	Block	Village	Apr'15	Aug'15	Nov'15	Jan'16
Bankura	WBBK163	Mijia	Jamua		3.29	4.93	8.16
Bankura	WBBK164	Bankura - 2	Kadahghati	4.34	1.64	2.76	4.54
Bankura	WBBK165	Sonamukhi	Krishna Bati		1.89	3.14	6.44
Bankura	WBBK166	Joypur	Magru			1.69	
Bankura	WBBK167	Bishnupur	Kharkasuli	2.78		2.53	
Bankura	WBBK168	Sonamukhi	Parasia		0.42	1.41	2.18
Bankura	WBBK169		Kharkasuli			16.57	19.65
Bankura	WBBK170	Taldangra	Kashiboni			5.00	10.70
Bankura	WBBK171	Khatra	Supur			4.45	6.94
Bankura	WBBK172	Chhatna	Tilna				5.00
Bankura	WBBK173	Bishnupur	Tribanka				12.05
Bankura	WBBK174	Patrasayer	Belshi		7.07	17.80	20.88
Bankura	WBBK175	Bankura - 2	Makurgram		3.50	5.02	7.10
Bardhaman	WBBM002	Durgapur	Piala		1.76	1.90	2.34
Bardhaman	WBBM003	Kaksa	Kanksa		1.45	3.29	2.51
Bardhaman	WBBM004	Bardhaman Sadar	Bardhaman	2.79	1.76	2.13	3.03
Bardhaman	WBBM005A	Katwa-I	Katwa Town	1.42	1.17	3.82	3.82
Bardhaman	WBBM006	Kaksa	Basudha	4.42	1.21	2.60	2.45
Bardhaman	WBBM008	Bhatar	Bhatar Pz		20.14	20.79	15.32
Bardhaman	WBBM012	Salanpur	Ethora	5.70	0.92	2.24	2.00
Bardhaman	WBBM013B	Galsi	Galsi			5.37	3.53
Bardhaman	WBBM016	Kalna-I	Kalna	10.43	4.88	8.77	9.40
Bardhaman	WBBM017A	Jamalpur	Ajhapur	3.70	1.14	2.10	3.70
Bardhaman	WBBM019A	Khandoghosh	Khejurhati	8.10	3.49	5.50	7.78
Bardhaman	WBBM023A	Purbasthali	Samuagrah	9.16	5.60	7.05	4.34
Bardhaman	WBBM027	Ketugram-I	Ramjibanpur	18.20	18.05	18.11	16.25
Bardhaman	WBBM030	Khandoghosh	Metedanga	7.56	3.48	4.86	5.96
Bardhaman	WBBM031	Jamalpur	Gopalpur	2.58	1.18	1.57	3.98
Bardhaman	WBBM032	Andal	Andal		0.98	3.20	2.55
Bardhaman	WBBM033B	Asansol	Asansol B	7.2	1.48	6.14	4.61
Bardhaman	WBBM034	Baraboni	Gourandih	1.80			2.76
Bardhaman	WBBM035	Salanpur	Chittaranjan		2.20	3.61	3.12
Bardhaman	WBBM037	Jamuria-II	Pandabeswar	6.35	1.20	2.09	1.91
Bardhaman	WBBM038	Durgapur	Bhiringi	3.21	1.61	1.24	0.61
Bardhaman	WBBM039A	Ausgram-I	Ausgram	7.25	2.11	5.38	5.17
Bardhaman	WBBM041	Mongalkot	Natunhat-i	10.88	7.48	8.91	7.53
Bardhaman	WBBM045	Ausgram-I	Guskara Pz	12.94	8.36	11.16	9.42
Bardhaman	WBBM046	Kulti	Barakar	2.10	1.34	2.08	0.65
Bardhaman	WBBM047	Salanpur	Salanpur	3.86	0.70	2.99	1.96
Bardhaman	WBBM048	Salanpur	Rupnarainpur	5.87	1.57	2.20	1.44
Bardhaman	WBBM049	Galsi-II	Rakona Pz	5.95	3.70	5.29	12.20
Bardhaman	WBBM050B	Monteswar	Kusumgram	24.2	24.59	24.37	23.38
Bardhaman	WBBM051	Monteswar	Madhyamgram Pz	9.66	22.08	22.37	21.30
Bardhaman	WBBM053	Rayna-II	Dommara Pz	14.37	12.42	14.79	
Bardhaman	WBBM054A	Memari-II	Bohar(swid Pz)	20.9		20.07	25.45
Bardhaman	WBBM055	Bardhaman-II	Barsul Pz	7.67	2.97	4.36	6.67
Bardhaman	WBBM059	Bhatar	Orgram	9.90	1.46	3.72	14.08
Bardhaman	WBBM062	Bhatar	Orgram Pz-2		24.80	22.57	13.50
Bardhaman	WBBM064	Mongalkot	Charnak Pz	14.29	10.15	14.54	9.01
Bardhaman	WBBM065	Ausgram-II	Amragarh Pz		2.68	3.63	12.53

District	Well No.	Block	Village	Apr'15	Aug'15	Nov'15	Jan'16
Bardhaman	WBBM066	Memari-II	Pallaroad Pz	8.80	6.35	7.08	9.05
Bardhaman	WBBM069	Kulti	Kultora	1.45	1.15	1.37	1.28
Bardhaman	WBBM074	Durgapur	Deshbandhunagar	6.30	2.80	5.31	4.80
Bardhaman	WBBM079	Kalna-I	Simlon	4.10	2.65	3.07	16.50
Bardhaman	WBBM081A	Bardhaman	Amra	4.08		3.45	4.77
Bardhaman	WBBM082A	Bardhaman	Amirpur	5.05		5.45	5.45
Bardhaman	WBBM084A	Memari-I	Pallagram			1.82	4.45
Bardhaman	WBBM086	Ausgram-II	Bannabagram-1	13.13	3.92	5.16	4.87
Bardhaman	WBBM087	Ausgram-II	Bannabagram-2		6.09	5.00	5.14
Bardhaman	WBBM090	Galsi-I	Bud Bud Pz-1		3.27	4.98	13.42
Bardhaman	WBBM092	Kanksa	Raghunathpur-1				6.88
Bardhaman	WBBM094	Kanksa	Raghunathpur-3				6.60
Bardhaman	WBBM097B	Galsi-II	Sanko (kulgaria Bazar)	10.17	5.10	5.92	5.22
Bardhaman	WBBM099	Bardhaman	Jhinguti	13.50	9.27	10.98	3.82
Bardhaman	WBBM101	Rayna--I	Rayna Pz	17.50	9.95	17.20	6.93
Bardhaman	WBBM102	Durgapur	Durgapur Barage	3.91	2.27	3.39	9.30
Bardhaman	WBBM103	Jamalur	Chakdigi	10.75	7.00	7.94	11.30
Bardhaman	WBBM104	Kanksa	Silampur	3.32	1.69	2.81	7.49
Bardhaman	WBBM105	Memari-I	Dakshin Radhakantapur	2.40	0.31	1.12	1.82
Bardhaman	WBBM106	Kalna-II	Bandebaz	6.35	3.77	3.89	4.68
Bardhaman	WBBM107	Kalna-II	Singarkone		0.49	1.17	1.65
Bardhaman	WBBM109	Katwa-II	Dainhat	1.50	1.13	1.25	9.42
Bardhaman	WBBM110	Andal	Dakshin Khanda	7.86	1.00	3.22	2.60
Bardhaman	WBBM111A	Raniganj	Bogra	0.73	0.68	2.41	0.63
Bardhaman	WBBM112	Hirapur	Hirapur	1.76	1.46	2.03	2.31
Bardhaman	WBBM113	Jamuria-II	Mondalpur	7.02	1.87	2.77	3.32
Bardhaman	WBBM114	Barabani	Domohani	5.52	1.52	2.31	2.88
Bardhaman	WBBM115	Jamuria-II	Ikra	7.25	2.35	8.55	3.05
Bardhaman	WBBM116	Jamuria-II	Dobrana(new Kenda)	6.46	2.11	4.71	2.76
Bardhaman	WBBM118	Purbasthali-II	Chupi	5.94			7.26
Bardhaman	WBBM119	Purbasthali-II	Chak Bamangoria	12.75			10.05
Bardhaman	WBBM120	Katwa-II	Nandigram	19.35	18.95	18.92	13.85
Bardhaman	WBBM121	Asansol	Kalla	7.36	0.73	3.09	6.05
Bardhaman	WBBM122	Jamuria-I	Damodarapur	13.05			2.85
Bardhaman	WBBM124A	Galsi-I	Paraj Tw	3.52	3.32	3.77	9.27
Bardhaman	WBBM125B	Galsi-I	Ramgopalpur			5.81	7.45
Bardhaman	WBBM126A	Galsi-I	Kasba			5.53	
Bardhaman	WBBM127	Bhatar	Barabelun Pz(swid)	23.50	23.32	23.20	13.60
Bardhaman	WBBM129	Mongalkot	Koichor	23.30	21.47	22.65	
Bardhaman	WBBM131A		Kaithan	20.90	20.80	21.02	15.15
Bardhaman	WBBM132	Ketugram-I	Khalipur Pz (swid)	19.55	19.27	19.43	8.08
Bardhaman	WBBM133	Ketugram-I	Hat Moregram				4.60
Bardhaman	WBBM134	Katwa-II	Singi Pz (swid)	16.93	16.55	16.77	14.25
Bardhaman	WBBM135A	Monteswar	Maldanga	19.72	21.85	22.57	12.42
Bardhaman	WBBM136	Monteswar	Jamna	21.27	21.57	21.91	
Bardhaman	WBBM137A	Kalna-II	Bara Damas	18.9		14.04	18.47
Bardhaman	WBBM138	Khandoghosh	Bowaichandi	16.50	9.80	14.04	12.60
Bardhaman	WBBM139A	Raina-II	Kaity			19.22	
Bardhaman	WBBM140	Raina-II	Madhabdihi Pz (swid)	17.70	15.72	24.10	17.90
Bardhaman	WBBM141A	Raina-II	Barpur (pashanda)	13.15			18.65
Bardhaman	WBBM142	Khandoghosh	Sagrai Pz (swid)	14.74	5.67	15.15	9.67

District	Well No.	Block	Village	Apr'15	Aug'15	Nov'15	Jan'16
Bardhaman	WBBM143	Katwa-I	Katwa Tw		7.33	8.95	9.35
Bardhaman	WBBM144	Bhatar	Amarun	18.30	17.40	18.18	6.20
Bardhaman	WBBM145	Ketugram-II	Ketugram	18.05	17.35	17.02	
Bardhaman	WBBM146	Bardhaman-I	Malkita	21.79	14.85	18.42	6.40
Bardhaman	WBBM147	Galsi-II	Bahirghona				14.50
Bardhaman	WBBM149	Purbasthali-II	Uttar Srirampur	8.21	3.81	5.72	14.43
Bardhaman	WBBM150	Purbasthali-II	Bhatshale	10.95	7.35	9.04	11.34
Bardhaman	WBBM151	Raina-I	Haripur	8.42	7.58	7.90	11.08
Bardhaman	WBBM152	Raina-I	Natu	11.00	5.92	8.04	11.05
Bardhaman	WBBM153	Purbasthali-II	Malamba	20.85	12.42	21.40	12.38
Bardhaman	WBBM154	Jamalpur	Haibatpur				7.60
Bardhaman	WBBM155	Jamalpur	Berugram (Moralpara)	9.40	1.69	2.99	4.45
Bardhaman	WBBM156		Raipur	4.03			3.05
Bardhaman	WBBM157	Kanksa	Kuldiha	2.50	0.40	1.08	3.52
Bardhaman	WBBM158	Jamuria	Satgram	3.53	1.25	4.10	3.10
Bardhaman	WBBM159	Bhatar	Kubajpur	19.50	18.95	18.79	14.08
Bardhaman	WBBM161	Ausgram	Chak-Radhamohanpur	3.70	0.73	2.33	8.10
Bardhaman	WBBM162	Jamalpur	Jamalpur	7.50	4.88	5.67	7.55
Bardhaman	WBBM163	Memari-II	Paharhati	17.52	17.60	17.30	7.60
Bardhaman	WBBM164	Memari-I	Memari	15.35	6.15	14.27	13.40
Bardhaman	WBBM165	Bardhaman	Bardhaman	7.51	3.65	2.45	16.00
Bardhaman	WBBM166	Monteswar	Denur	18.95	20.75	20.68	5.15
Bardhaman	WBBM167	Baraboni	Lalganj	4.90	1.86	2.20	13.78
Bardhaman	WBBM168	Bhatar	Bolgona	26.45	25.05	25.28	2.92
Bardhaman	WBBM169	Asansol	Assansol	3.45	2.35	2.52	12.02
Bardhaman	WBBM170	Asansol	Kanyapur	1.90	0.96	1.73	4.51
Bardhaman	WBBM171	Asansol	Dadkha	3.84	1.25	2.02	1.85
Bardhaman	WBBM172	Kulti	Kulti	0.70	0.02	0.40	2.40
Bardhaman	WBBM173	Asansol	Burnpur	4.00	1.80	1.88	1.92
Bardhaman	WBBM174	Andal	Babuisal	5.35	2.03	4.71	1.00
Bardhaman	WBBM175	Raniganj	Raniganj		2.00	2.02	5.02
Bardhaman	WBBM176	Jamuria-II	Pandaveswar		0.80	2.95	1.90
Bardhaman	WBBM177	Jamuria-II	Gaighata	4.13	0.80	5.15	2.61
Bardhaman	WBBM178	Andal	Andal Gram	8.34	0.36	4.72	1.56
Bardhaman	WBBM179	Durgapur	Gopalmath	7.55	1.25	3.90	2.43
Bardhaman	WBBM180	Ausgram-II	Chora	4.18	0.71	1.13	1.72
Bardhaman	WBBM181	Kanksa	Domra	4.14	0.74	1.78	7.87
Bardhaman	WBBM182	Kanksa	Kanksa	9.20	1.14	2.87	2.20
Bardhaman	WBBM183	GALSI-I	Babla	14.60	7.97	3.70	6.86
Bardhaman	WBBM184	Kanksa	Kanksa	5.05	0.65	3.00	4.35
Bardhaman	WBBM185	Faridpur	North Avenue		0.32	0.92	0.90
Bardhaman	WBBM186	Faridpur	Gamon Colony		1.10	2.32	2.00
Bardhaman	WBBM187	Faridpur	Lal Maidan				1.66
Bardhaman	WBBM188	Faridpur	Banagram	3.84	1.18	1.70	1.38
Bardhaman	WBBM189	Andal	Dignata Andal	5.10	2.30	3.03	2.54
Bardhaman	WBBM190	Salanpur	Dendua More	2.15	1.60	2.09	2.45
Bardhaman	WBBM191	Salanpur	Chittaranjan	3.30	2.80	2.45	2.82
Bardhaman	WBBM192	Salanpur	Samdi	15.90	1.40	12.44	1.75
Bardhaman	WBBM193	Bardhaman-I	Suren Kalna			4.42	11.70
Bardhaman	WBBM194	Bardhaman-I	Bhita	12.92		10.98	11.49
Bardhaman	WBBM195	Bardhaman-I	Kaligram	11.87	9.55	10.43	13.45

District	Well No.	Block	Village	Apr'15	Aug'15	Nov'15	Jan'16
Bardhaman	WBBM196	Bardhaman-I	Bhandardihi				12.28
Bardhaman	WBBM197	Bardhaman-I	Piariganj		1.05	2.24	3.58
Bardhaman	WBBM198	Bardhaman-I	Piariganj		3.87	5.26	3.50
Bardhaman	WBBM199	Andal	Andal	5.50	0.30	2.00	2.70
Bardhaman	WBBM200	Andal	Ukhra	2.35	0.62	2.29	3.10
Bardhaman	WBBM201	Andal	Bankola		2.16	5.78	3.17
Bardhaman	WBBM202	Kulti	Barakar			1.01	2.16
Bardhaman	WBBM203		Arrahgram	3.10	1.46	2.70	
Bardhaman	WBBM205	Bardhaman-I	Mirajpur Pz		13.02	13.85	8.80
Bardhaman	WBBM206	Monteswar	Monteswar Pz		23.00	22.82	13.65
Bardhaman	WBBM207	Bardhaman-I	Burdwan Pz	11.94	15.43	15.25	18.95
Bardhaman	WBBM208	KHandoghosh	Khandaghosh		2.94	5.80	5.80
Bardhaman	WBBM209	Galsi-I	Rekona		5.72	6.12	5.01
Bardhaman	WBBM210	Galsi-I	Paraj More		3.56	4.11	7.55
Bardhaman	WBBM211	Galsi-I	Sillaghat		8.78	7.53	12.33
Bardhaman	WBBM212	Galsi-I	Tildanga		4.30	5.88	10.62
Bardhaman	WBBM213	Galsi-I	Dhatrigran		1.60	0.19	0.70
Bardhaman	WBBM214	Kalna-I	Purba Sahapur		1.76	1.34	0.67
Bardhaman	WBBM215	Jamuria-I	Jamuria		2.95	2.92	2.46
Bardhaman	WBBM216	Kulti	Sanasitala		1.14	1.32	2.45
Bardhaman	WBBM217	Galsi-II	Bahirghona		5.70	6.24	14.50
Uttar Dinajpur	WBWD11	Kaliaganj	Kaliaganj			3.06	3.82
Uttar Dinajpur	WBWD14	Itahar	Durgapur	2.75	0.55	2.205	2.45
Uttar Dinajpur	WBWD16B	Hemtabad	Malan	3.55	0.86	2.095	2.79
Uttar Dinajpur	WBWD18	Hemtabad	Hemtabad Pz	5.27	2.26	3.27	4.02
Uttar Dinajpur	WBWD23	Itahar	Itahar Pz	4.09	1.26	2.085	2.76
Uttar Dinajpur	WBWD24	Karandighi	Tungidighi	4.26	1.71	2.94	3.58
Uttar Dinajpur	WBWD26	Goalpokhar-ii	Kanki	2.88	0.85	2.23	2.66
Uttar Dinajpur	WBWD28	Chopra	Islampur Pz	3.28	0.81	2.33	2.82
Uttar Dinajpur	WBWD29A	Chopra	Chopra		4.18	5.27	4.99
Uttar Dinajpur	WBWD40A	Raiganj	Barakamat		1.62	2.46	2.78
Uttar Dinajpur	WBWD41	Kaliaganj	Mustafa Nagar				
Uttar Dinajpur	WBWD42	Kaliaganj	Dalimgaon	3.48	1.15	2.23	3.22
Uttar Dinajpur	WBWD45B	Chopra	Molani				3.34
Uttar Dinajpur	WBWD47	Chopra	Panjipara	3.01	0.78	2.135	2.34
Uttar Dinajpur	WBWD65	Itahar	Baidra	9.47	2.98	6.79	9.27
Uttar Dinajpur	WBWD66	Itahar	Patirajpur	5.57	2.9	2.295	4.84
Uttar Dinajpur	WBWD67	Itahar	Durgapur	2.9	0.93	2.26	2.58
Uttar Dinajpur	WBWD68	Karandighi	Dalkhola (Haripur)				
Uttar Dinajpur	WBWD69	Raiganj	Karnojora (Raiganj)	6.81	4.49	5.53	5.99
Uttar Dinajpur	WBWD70	Kaliaganj	Baghan	5.93	2.52	4.29	4.64
Uttar Dinajpur	WBWD71	Kaliaganj	Koonar	5.04	1.9	3.4	5.85
Uttar Dinajpur	WBWD72	Kaliaganj	Dhankal	4.19	1.4	2.015	3.7
Uttar Dinajpur	WBWD73	Islampur	Madaripur	1.53			3.65
Uttar Dinajpur	WBWD87	Raiganj	Lahanda	5.18	2.84	3.95	4.4
Uttar Dinajpur	WBWD88	Raiganj	Lohagara	5.95	3.55	4.365	5.19
Uttar Dinajpur	WBWD89	Raiganj	Bindol		5.26	2.955	3.64
Uttar Dinajpur	WBWD90	Raiganj	Koiiadongi	5.88	3.84	4.385	5.215
Uttar Dinajpur	WBWD91	Raiganj MC	Subhasganj		1.87	4.05	4.46
Uttar Dinajpur	WBWD92	Kaliaganj	Kaliaganj	3.9	1.65		3.94

District	Well No.	Block	Village	Apr'15	Aug'15	Nov'15	Jan'16
Uttar Dinajpur	WBWD93	Kaliaganj	Koonar	1.58	1.32	2.66	
Uttar Dinajpur	WBWD99	Islampur	Gunjaria		0.76	4.33	4.96
Uttar Dinajpur	WBWD100	Karandighi	Rashkhowa	5.61		4.31	4.97
Dakshin Dinajpur	WBWD 07	Balurghat	Balurghat	5.81	2.24	5.25	
Dakshin Dinajpur	WBWD08B	Kumarganj	Sundarpur	7.64	1.92	3.5	
Dakshin Dinajpur	WBWD30	Kushmandi	Kushmandi	3.18	3.02		3.4
Dakshin Dinajpur	WBWD32	Balurghat	Patiram		5.08	5.475	3.4
Dakshin Dinajpur	WBWD33	Tapan	Jittirhat (NearLalkarhat)		1.78	3.36	8.4
Dakshin Dinajpur	WBWD34	Tapan	Tapan	14.64	2.75	4.06	11.83
Dakshin Dinajpur	WBWD35A	Hilli	Hilli P.S.		3.11	3.2	8.85
Dakshin Dinajpur	WBWD39A	Tapan	Bharila	1.55	0.82	1.79	
Dakshin Dinajpur	WBWD51A	Bansihari	Joredighi		0.7	3.37	9.72
Dakshin Dinajpur	WBWD52	Kushmundi	Kushmundi		6.71	7.43	3.95
Dakshin Dinajpur	WBWD53	Balurghat	Balurghat		3.32	5.25	7.04
Dakshin Dinajpur	WBWD54A	Gangarampur	Gangarampur	9.95	4.1	4.92	8.84
Dakshin Dinajpur	WBWD55	Gangarampur	Nayabazar		3.67	3.38	12.67
Dakshin Dinajpur	WBWD56	Hilli	Teore		4.35	4.62	6.8
Dakshin Dinajpur	WBWD57A	Gangarampur	Bordangi		3.26		
Dakshin Dinajpur	WBWD58A	Gangarampur	Madnahar	7.93		5.43	6.97
Dakshin Dinajpur	WBWD59A	Kumarganj	Samjia	5.7	1.54	3.24	6.15
Dakshin Dinajpur	WBWD60	Bansihari	Buniadpur	8.14	3.85	5	8.73
Dakshin Dinajpur	WBWD61	Tapan	Laskarhat (Autina)	12.82	4.48	5.2	13.17
Dakshin Dinajpur	WBWD62	Tapan	Balapur	18.02	9.6	8.42	14.47
Dakshin Dinajpur	WBWD63	Hilli	Trimohini (Lalpur)	6.86	2.63	4.21	7.63
Dakshin Dinajpur	WBWD64	Kushmundi	Kalikamora(Aminpur)	5.08	2.25	2.76	4.54
Dakshin Dinajpur	WBWD74	Tapan	Balapur 2	7.79	8.95	1.71	4.4
Dakshin Dinajpur	WBWD75	Tapan	Bharilla	6.2	1.46		
Dakshin Dinajpur	WBWD76	Tapan	Rampur	1.6	0.45	1.45	2.23
Dakshin Dinajpur	WBWD77	Harirampur	Kismat Kasba	1.83	1.2	2.475	1.62
Dakshin Dinajpur	WBWD78	Bansihari	Daulatpur (Thakur Para)		0.79	2.545	3.85
Dakshin Dinajpur	WBWD79	Bansihari	Patharghata (Panjuri Para)	2.03	0.58	2.37	6.44
Dakshin Dinajpur	WBWD80	Gangarampur	Thangapara	6	2.72	3.605	5.16
Dakshin Dinajpur	WBWD81	Tapan	Dakshin Harsura 1	9.55	0.93	1.59	6.36
Dakshin Dinajpur	WBWD82	Tapan	Dakshin Harsura 2	16.72	5.12	2.04	3.28
Dakshin Dinajpur	WBWD83	Tapan	Balapur 1	13.65	4.37	2.28	3.25
Dakshin Dinajpur	WBWD84	Gangarampur	Shib Bari	9.82	2.8	2.33	-
Dakshin Dinajpur	WBWD85	Gangarampur	Madhabpur	7.77		4.42	5.8
Dakshin Dinajpur	WBWD86	Hilli	Teore				
Dakshin Dinajpur	WBWD94	Hilli	Hilli	2.26	1.3	2.185	4.96
Dakshin Dinajpur	WBWD95	Hilli	Hilli	2.14	2.14		
Dakshin Dinajpur	WBWD96	Gangarampur	Nayabazar	5.1	3.27	2.91	2.91
Dakshin Dinajpur	WBWD97	Gangarampur	Durgapur		4.03	4.79	6.4
Dakshin Dinajpur	WBWD98	Tapan	Dhelpi		3.66	3.09	11.95
Dakshin Dinajpur	WBWD102	Kushmundi	Dikul	7.05	3.46		7.62
Dakshin Dinajpur	WBWD103	Kushmundi	Chausa				
Dakshin Dinajpur	WBWD104	Bansihari	Joredighi	3.71	2.23	2	3.87
Dakshin Dinajpur	WBWD105	Tapan	Tapan	19.98	2.49		
Dakshin Dinajpur	WBWD106	Balurghat	Balurghat	6.75	2.9	5.89	5.65
Dakshin Dinajpur	WBWD107	Balurghat	Ambail	7.53	2.85	4.54	7.34

District	Well No.	Block	Village	Apr'15	Aug'15	Nov'15	Jan'16
Dakshin Dinajpur	WBWD108	Kumarganj	Samjhia	6.77	3.4	5.44	6.66
Dakshin Dinajpur	WBWD109	Kumarganj	Gobindapur		2.45	4.895	
Darjeeling	WBDL01A	Kurseong	Sukna	8.05	3.05	4.03	8.28
Darjeeling	WBDL02A	Siliguri	Siliguri	1.44	0.50	0.84	1.75
Darjeeling	WBDL04A	Naxalbari	Naxalbari	2.71	4.41	2.18	2.95
Darjeeling	WBDL05	Kurseong	Sevok	4.08	2.25	4.72	5.10
Darjeeling	WBDL06A	Phasidewa	Muraliganj	3.04	0.99	2.15	2.63
Darjeeling	WBDL07	Kharibari	Kharibari	3.25	2.70	3.46	3.75
Darjeeling	WBDL08	Naxalbari	Tirhana	7.64	2.30	6.04	6.99
Darjeeling	WBDL09A	Kharibari	Batasi	5.70	2.35	5.13	5.52
Darjeeling	WBDL10	KHARIBARI	Galgalia	2.58	1.38	2.53	
Darjeeling	WBDL11	Naxalbari	Bagdogra	5.35	3.10	3.83	6.03
Darjeeling	WBDL12B	Phasidewa	Ambarimore	2.94	0.74	2.23	4.74
Darjeeling	WBDL13A	Phasidewa	Phansidewa'95	3.29	0.71	2.69	3.03
Darjeeling	WBDL14	Siliguri	Siliguri	14.24	8.45	9.60	11.20
Darjeeling	WBDL15	Matigara	Matigara	7.26	2.94	6.41	7.34
Darjeeling	WBDL16	MATIGARA	Tumbajote	2.43	2.34	2.83	
Darjeeling	WBDL17	Phasidewa	Madati(Dangapara)	6.97	1.12	6.24	7.07
Darjeeling	WBDL18	Phasidewa	Gayaganga Kanthi Vita	6.14	0.92	4.81	5.35
Darjeeling	WBDL19	Matigara	Methibari	2.08	0.88	2.18	2.98
Darjeeling	WBDL20	Naxalbari	Kamalpur	2.44	2.32	2.55	2.70
Darjeeling	WBDL21	Naxalbari	Naxalbari	4.20	4.50	3.30	7.97
Darjeeling	WBDL22	Kharibari	Chakkar Mari	2.01	2.25	1.70	2.27
Darjeeling	WBDL23	Kharibari	Kharibari	4.93	2.78	4.47	5.66
Darjeeling	WBDL24	PHASIDEWA	Ghosh Pukur	3.95	0.70	3.26	
Darjeeling	WBDL26	Kharibari	Demra Vita	3.02	1.90	2.03	2.64
Darjeeling	WBDL27	Kharibari	Kadamani	2.92	1.12	2.30	2.70
Darjeeling	WBDL28	Kharibari	Sonachandi	2.78	1.03	2.12	2.38
Darjeeling	WBDL29	Phasidewa	Tuta Pakri Basti (Bakulin	4.32	3.10	2.69	3.51
Darjeeling	WBDL30	Phasidewa	Leusi Pakuri	3.25	0.80	3.20	3.40
Darjeeling	WBDL31	Kharibari	Kochaiyote	2.45	0.95	2.35	3.12
Darjeeling	WBDL32	Phasidewa	Madati	5.07	1.95	3.97	4.75
Darjeeling	WBDL33	Phasidewa	Kanti Vita	3.23	1.97	3.01	3.27
Darjeeling	WBDL34	Phasidewa	Rangapani	1.85	0.23	1.87	1.85
Darjeeling	WBDL35	Naxalbari	Panighata	6.44	2.04	4.49	4.89
Darjeeling	WBDL36	Naxalbari	Jabra More	8.58	1.49	3.57	5.35
Darjeeling	WBDL37	Naxalbari	Lalpur	0.65	0.45	0.84	0.82
Darjeeling	WBDL38	Kharibari	Dulaljote		1.92	4.79	5.76
Darjeeling	WBDL39	Kharibari	Gurudayal Jote	3.16	1.94	2.96	2.18
Darjeeling	WBDL40	Phasidewa	Gangaram Tea Garden	8.07	2.94	3.82	6.02
Darjeeling	WBDL41	Phasidewa	Madati	5.71	1.90	3.28	4.96
Darjeeling	WBDL42	Phasidewa	Baneswar	2.93	0.30	1.72	2.63
Darjeeling	WBDL43	Phasidewa	Kalaram Ghosh Para	2.73	0.25	2.40	
Darjeeling	WBDL44	Matigara	Methibari	3.73	0.35	3.20	3.30
Darjeeling	WBDL45	Siliguri	Chanbarjot	3.51	0.20	1.75	2.22
Darjeeling	WBDL47	Naxalbari	Bagdogra	2.62	0.48	2.69	2.68
Darjeeling	WBDL48	Naxalbari	Prasadiyote	3.22	0.32	2.74	3.62
Haora	WBHA01A	Udaynaranpur	Goalpota			11.80	17.70
Haora	WBHA02	Jagatballavpur	Jagatballavpur	4.45	0.39	1.11	2.26

District	Well No.	Block	Village	Apr'15	Aug'15	Nov'15	Jan'16
Haora	WBHA03B	Amta	Amta			1.80	2.30
Haora	WBHA05A	Howrah	Howrah Town	1.14		1.63	0.58
Haora	WBHA06A	Uluberia-ii	Uluberia Dug		0.75	2.25	1.40
Haora	WBHA07	Sankrail	Bauria(11/89)	0.20	0.10	0.33	0.53
Haora	WBHA08B	Jagatballavpur	Dakshin Maju	9.98		10.65	12.65
Haora	WBHA14	Uluberia-i	Baganda	4.60	0.71	2.34	4.13
Haora	WBHA16	Domjur	Domjur Pz	11.96	7.88	8.26	10.24
Haora	WBHA18A	Shyampur-ii	Bardabar	6.46	7.34	7.39	6.99
Haora	WBHA20B	Udaynarayanpur	Kumirmora			2.30	2.80
Haora	WBHA21A	Amta-ii	Sehagori				1.39
Haora	WBHA22	Amta-ii	Joypur		14.15	12.25	14.90
Haora	WBHA23	Amta-i	Amta	13.49		11.39	
Haora	WBHA24A	Shyampur-ii	Bergram			1.10	3.90
Haora	WBHA25	Amta-I	Amta	6.96	12.41	11.30	13.75
Haora	WBHA26	Udaynarayanpur	Singti		6.09	6.66	9.73
Haora	WBHA27	Sankrail	Sankrail	8.02	6.10	6.21	6.83
Haora	WBHA28	Uluberia-I	Uluberia	2.77	2.21	2.22	2.38
Haora	WBHA29	Panchla	Panchla	2.75	0.54	0.65	1.64
Haora	WBHA30	Jagatvallavpur	Goalpota		0.76	0.88	2.68
Haora	WBHA31	Amta-II	Bhategori		1.01	1.22	2.18
Haora	WBHA32	Shyampur II	Sasati (Deora)		13.77	12.93	13.50
Haora	WBHA33	Shyampur I	Shipbur (Gadiara)		0.58	1.99	2.13
Haora	WBHA34	Shyampur I	Shyampur	5.51	3.58	3.65	3.79
Haora	WBHA35	Shyampur I	Shyampur	1.50	0.70	1.56	1.72
Haora	WBHA36	Domjur	Ramrajatala	1.65	1.09	1.67	1.72
Haora	WBHA37	Jagacha	Jagacha	2.23	1.45	1.75	2.00
Haora	WBHA38	Domjur	Ramrajatala	1.65	1.72	2.26	2.11
Haora	WBHA39	Bauria	Burikhali		0.52	1.07	1.02
Haora	WBHA40	Uluberia	Kalinagar		1.35	1.17	1.17
Haora	WBHA41	Bagnan	Mugkalyan		12.54	11.81	
Hugli	WBHG02	Balagarh	Balagarh	5.86	2.74	4.49	5.60
Hugli	WBHG03B	Srirampur	Uttarpara				0.64
Hugli	WBHG04	Srirampur	Baidyabati	0.60	0.26	0.28	0.53
Hugli	WBHG05	Chinsura	Mogra	3.76	0.98	1.76	2.20
Hugli	WBHG07	Tarakeswar	Tarakeswar		0.17	0.93	2.67
Hugli	WBHG08	Tarakeswar	Tarakeswar Pz	13.65	7.93	9.03	
Hugli	WBHG12	Arambag	Arambagh Pz	12.90			11.07
Hugli	WBHG14	Pandua	Pandua	20.05	1.70	2.29	
Hugli	WBHG16	Singur	Nalikul	3.90	0.98	1.37	
Hugli	WBHG19	Pursura	Digruihat	10.82	10.00	6.72	11.12
Hugli	WBHG20B	Srirampur	Bhadreswar	3.44	3.04	3.50	3.24
Hugli	WBHG21B	Polba	Polba	3.25	3.20	1.25	2.65
Hugli	WBHG25	Dhaniakhali	Dhanikhali	13.80	8.37	10.24	15.29
Hugli	WBHG26	Pursura	Srirampur Pz	13.10	9.22	9.46	13.98
Hugli	WBHG27A	Balagarh	Inchura(dhobapara)	9.62	3.23	3.98	2.99
Hugli	WBHG28	Balagarh	Karola	5.22	1.64	4.03	4.26
Hugli	WBHG29	Singur	Singur Pz	17.20	11.02	12.32	
Hugli	WBHG30	Haripal	Gopal Prasadpur		9.95	10.17	14.59
Hugli	WBHG31	Haripal	Naity Alipur Pz	7.88	11.02	9.51	15.79
Hugli	WBHG32	Goghat-II	Kamarpukur Pz	10.80	2.50	8.87	10.17

District	Well No.	Block	Village	Apr'15	Aug'15	Nov'15	Jan'16
Hugli	WBHG33	Arambag	Haraditya Pz	16.76	13.74	12.92	16.84
Hugli	WBHG34	Goghat	Goghat Pz	21.40	20.00	20.50	21.02
Hugli	WBHG35	Khanakul	Kaknan Pz		7.81	8.55	14.78
Hugli	WBHG36	Arambagh	Gourhati Pz	21.87	14.90	14.27	25.90
Hugli	WBHG41	Pandua	Khanyan Deep Pz		14.88	13.05	14.78
Hugli	WBHG46	Mogra	Sahaganj Inter	14.85	11.19	11.50	12.50
Hugli	WBHG52	Chanditala-II	Garalgacha	13.94	11.02	10.56	12.30
Hugli	WBHG53	Chanditala-I	Seakhala	14.45	9.04	9.63	
Hugli	WBHG55	Jangipara	Jangipara	15.97	12.64	12.25	16.54
Hugli	WBHG59	Pursura	Jangalpara	15.88	7.77	11.70	15.56
Hugli	WBHG60	Pursura	Pursura	11.70	7.32	7.95	11.66
Hugli	WBHG61	Goghat-II	Kanthali	16.85	13.56	14.68	
Hugli	WBHG62	Goghat-I	Pandugram	14.85	11.77	15.22	16.78
Hugli	WBHG63	Goghat-I	Shyambazar	16.96		13.80	15.97
Hugli	WBHG67A	Khanakul-I	Chackbedua			12.33	12.57
Hugli	WBHG68	Jangipara	Dilakash		7.41	10.73	18.95
Hugli	WBHG69	Arambagh	Tirol	13.20	10.47	13.95	14.98
Hugli	WBHG70	Goghat-II	Mandaran	14.70	11.20	11.20	12.28
Hugli	WBHG71	Balagarh	Inchura	10.20	8.73	8.34	10.26
Hugli	WBHG72	Pandua	Pandua	20.22	17.75	18.60	16.79
Hugli	WBHG73	Srirampur-Uttarpara	Srirampur	13.10	9.57	10.57	10.78
Hugli	WBHG74	Chinsura Mogra	Bhadeshwar	3.21		10.90	12.22
Hugli	WBHG75	Goghat-I	Kumarganj		15.49	9.32	9.94
Hugli	WBHG76	Goghat-I	Bengai	18.46	16.20	18.14	17.86
Hugli	WBHG77	Khanakul-I	Ghoshpur			12.90	
Hugli	WBHG78	Srirampur	Uttarpara (Kotrang)	2.48	0.91	10.06	1.20
Hugli	WBHG80	Tarakeswar	Chapadanga	14.80	10.91	10.88	15.14
Hugli	WBHG81	Arambagh	Patulsara	16.15	15.48	15.81	17.11
Hugli	WBHG82	Krishnarampur	Krishnarampur		10.23	12.98	3.47
Hugli	WBHG83	Gobarhanra	Gobarhanra		9.27	10.45	15.18
Hugli	WBHG84	Masinan	Masinan		13.48	12.82	16.33
Hugli	WBHG85	Hazapur	Hazapur		14.53	12.09	17.55
Hugli	WBHG86	Puin	Puin	13.20	11.52	15.25	17.66
Hugli	WBHG87	Muktarpur	Muktapur	15.10	11.30	11.34	14.84
Hugli	WBHG88	Mirzapur	Mirzapur		9.86	10.72	15.15
Hugli	WBHG89	Mirzapur	Mirzapur		10.70	11.08	15.32
Hugli	WBHG90	Dasghara	Dasghara		8.60	9.07	13.33
Hugli	WBHG91	Ragubati (Rajgram)	Ragubati (Rajgram)	18.60	14.03	17.52	17.69
Hugli	WBHG92	Jirat	Jirat	2.83	0.51	1.03	1.59
Hugli	WBHG93	Mandolai (Deypara)	Mandolai (Deypara)		14.03	12.77	10.16
Hugli	WBHG94	Mahanad	Mahanad			11.70	14.03
Hugli	WBHG95	Rajhat	Rajhat		0.59	1.94	2.14
Hugli	WBHG97	Tarakeswar	Aknapur		10.26	9.70	14.48
Hugli	WBHG98	Balagarh	Guptipara		9.23	4.85	
Hugli	WBHG99	Balagarh	Dhobapara	14.6			
Hugli	WBHG100	Balagarh	Dwarpara		7.71	12.55	
Hugli	WBHG101	Balagarh	Dwarpara	4.25	1.30	3.75	3.70
Hugli	WBHG102	Balagarh	Milangarh				3.25
Hugli	WBHG105	Balagarh	Rupeshpur				7.56
Hugli	WBHG106	Pandua	Champta				15.25
Hugli	WBHG107	Pandua	Champta		1.55	2.43	2.21

District	Well No.	Block	Village	Apr'15	Aug'15	Nov'15	Jan'16
Hugli	WBHG108	Pandua	Dash Darun				13.34
Hugli	WBHG110	Balagarh	Ektapur		7.54	13.20	
Hugli	WBHG111	Pandua	Itachuna		16.08	17.12	16.65
Hugli	WBHG112	Polba - Dodpur	Barbigaha			14.18	
Hugli	WBHG113	Polba - Dodpur	Barbigaha	6.90	1.49	1.70	4.44
Hugli	WBHG114	Magra	Naksa More		11.64	12.50	12.93
Hugli	WBHG116	Balagarh	Balagarh		7.25	9.17	5.35
Hugli	WBHG117	Magra	Demra		11.63	12.20	
Hugli	WBHG118	Pandua	Mahanad		12.25	11.95	13.05
Hugli	WBHG119	Balagarh	Inchura	10.20	9.42	10.97	11.04
Hugli	WBHG120	Chuchura	Bandel		1.62	3.10	2.69
Hugli	WBHG121	Balagarh	Bahira		1.68	2.90	1.99
Hugli	WBHG122	Balagarh	Tentulia		0.48	3.37	1.71
Hugli	WBHG123	Balagarh	Balagarh		7.21	8.50	8.10
Hugli	WBHG124	Balagarh	Bakula		9.74	10.50	11.32
Hugli	WBHG125	Pandua	Deypara		1.48	1.55	1.98
Hugli	WBHG126	Balagarh	Bakipur Hattala		1.82	3.48	4.56
Hugli	WBHG127	Balagarh	Mashra		1.37	2.32	2.62
Hugli	WBHG128	Balagarh	Dwarpara		1.85	3.60	
Hugli	WBHG129	Magra	Jhapa		0.75	2.33	
Jalpaiguri	WBJL01	Kumargram	Kumargram			2.89	3.20
Jalpaiguri	WBJL02A	Kalchini	Hasimara	8.36	1.20	5.37	6.07
Jalpaiguri	WBJL03	Kumargram	Madarihat	2.55	0.80	2.37	2.61
Jalpaiguri	WBJL04	Kalchini	Falakata	5.28	0.53	4.30	6.44
Jalpaiguri	WBJL05A	Nagrakata	Nagrakata	11.27	1.15	9.15	11.33
Jalpaiguri	WBJL06	Matiali	Chalsa	4.83	0.85	2.59	3.83
Jalpaiguri	WBJL08	Maynaguri	Moynaguri	4.30	0.90	2.86	
Jalpaiguri	WBJL09	Jalpaiguri	Jalpaiguri	1.16	1.20	1.36	2.00
Jalpaiguri	WBJL10A	Rajganj	Salugara	10.72	4.64	6.16	7.28
Jalpaiguri	WBJL11	Mal	Odlabari	1.60	1.10	1.51	1.80
Jalpaiguri	WBJL12	Kalchini	Rajabhatkhawa				1.58
Jalpaiguri	WBJL13A	Kalchini	Jaigaon	25.78	10.52	17.44	22.39
Jalpaiguri	WBJL15	Dhupguri	Gayerkata		1.30	2.75	2.96
Jalpaiguri	WBJL16B	Dhupguri	New Salbarihat	3.90	0.90	2.59	3.26
Jalpaiguri	WBJL17	Matiali	Lataguri	2.17	1.34	2.67	2.86
Jalpaiguri	WBJL18	Rajganj	Rajganj	5.67	2.42	4.33	6.25
Jalpaiguri	WBJL19A	Rajganj	Jatiakhali More				3.20
Jalpaiguri	WBJL20	Rajganj	Hathi More	4.50	1.10	3.52	5.32
Jalpaiguri	WBJL21	Rajganj	Indramore	3.34	1.90	2.07	4.40
Jalpaiguri	WBJL22		Raninagar	2.43	0.40	2.58	2.63
Jalpaiguri	WBJL23	Jalpaiguri	Konpakuri	3.25	0.19	2.20	2.91
Jalpaiguri	WBJL24	Jalpaiguri	Bhatibari	2.47	1.29	1.91	2.59
Jalpaiguri	WBJL25	Alipurduar-li	Barovisa More	4.34		4.37	4.69
Jalpaiguri	WBJL26C	Kumargram	Alipurduar	2.98	0.35	3.54	3.72
Jalpaiguri	WBJL28A	Dhupguri	Karbola				6.86
Jalpaiguri	WBJL29B	Falakata	Jateswar	1.63	0.60	1.90	2.63
Jalpaiguri	WBJL30	Rajganj	Gadra	3.66	0.42	2.86	3.72
Jalpaiguri	WBJL31	Jalpaiguri	Berubari	1.86	0.43	1.49	2.55
Jalpaiguri	WBJL32	Jalpaiguri	Ghugudanga	1.95	0.45	1.53	2.15
Jalpaiguri	WBJL33	Jalpaiguri	Purba Kumarpara	5.10	0.35	1.66	4.06

District	Well No.	Block	Village	Apr'15	Aug'15	Nov'15	Jan'16
Jalpaiguri	WBJL34	Nagrakata	Khairbari	3.97	1.35	3.53	3.81
Jalpaiguri	WBJL35A	Mal	Mal Bazar				5.48
Jalpaiguri	WBJL36	Mal	Baradighi	4.47	1.30	4.14	
Jalpaiguri	WBJL37A	Madarihat	Uttar Shishubari				2.70
Jalpaiguri	WBJL38	Alipurduar-I	Ghargharia	5.64	1.15	4.63	5.35
Jalpaiguri	WBJL39	Alipurduar-li	Salsalabari	4.18	1.10	3.73	4.28
Jalpaiguri	WBJL40	Madarihat	Birpara				9.90
Jalpaiguri	WBJL41	Phulwari Debgam	Phulwari Hat	3.57	0.47	2.98	4.27
Jalpaiguri	WBJL42	Mangalghat	Rakhal Devi	3.33	0.12	2.10	3.57
Jalpaiguri	WBJL43	Jalpaiguri	Panda Para Kalibari (Khar	2.43	0.96	1.94	2.09
Jalpaiguri	WBJL44	Moynaguri	Bolbari (Laskarhat)	4.13	0.60	2.90	3.71
Jalpaiguri	WBJL45	Moynaguri	Moynaguri	3.20	0.70	2.40	2.65
Jalpaiguri	WBJL46	Moynaguri	Brahmapur Bazar	4.03	0.48	2.07	3.28
Jalpaiguri	WBJL47	Kumargram	Kamekshaguri (Shantinagar	4.00	0.30	2.75	4.88
Jalpaiguri	WBJL48	Kumargram	Hemaguri	2.12		2.71	2.75
Jalpaiguri	WBJL49	Kalchini	Dabri	3.56	1.50	2.03	2.26
Jalpaiguri	WBJL50	Dhupguri	Salbari	3.18	1.38	3.00	3.40
Jalpaiguri	WBJL51	Dhupguri	Millpara	3.50	1.20	3.33	3.70
Jalpaiguri	WBJL52	Malbazar	Purba Tesimala	1.82	0.25	2.13	2.48
Jalpaiguri	WBJL53	Rajganj	Fatapukur	4.17	1.52	2.32	4.20
Jalpaiguri	WBJL54	Jalpaiguri	Dus Doroga	3.08	0.85	2.19	3.00
Jalpaiguri	WBJL55	Kumargram	Bara Daldali	3.94	0.30	4.04	4.52
Jalpaiguri	WBJL56	Falakata	Bengkandi	4.58	0.65	4.67	4.79
Jalpaiguri	WBJL57A	Alipurduar I	Birpara				4.02
Jalpaiguri	WBJL58	Kalchini	Milpara Pampu Basti				1.96
Jalpaiguri	WBJL59	Rajganj	Bandhunagar	2.92	0.60	2.70	4.20
Jalpaiguri	WBJL60	Rajganj	Gathigadge	1.28	0.65	1.75	4.85
Jalpaiguri	WBJL61A	Rajganj	Kalinagar			5.20	6.25
Jalpaiguri	WBJL62	Jalpaiguri	Torol Para	3.60	0.44	2.03	5.47
Jalpaiguri	WBJL64	Dhupguri	Khali Gram	4.69	0.43	3.20	4.05
Jalpaiguri	WBJL65	Rajganj	Radhabari	4.10	0.29	2.50	3.06
Jalpaiguri	WBJL66	Rajganj	Andgad Gadge	3.26	0.62	1.84	2.79
Jalpaiguri	WBJL67	Rajganj	Kaluwar Bari	6.87	0.50	2.37	6.43
Jalpaiguri	WBJL68	Rajganj	Belakoba Hospital Para	3.70	1.32	2.81	3.92
Jalpaiguri	WBJL69	Jalpaiguri	Jhabari More	4.60	2.00	2.21	2.90
Jalpaiguri	WBJL70	Maynaguri	Madhaboanga	1.86	0.23	1.45	1.80
Jalpaiguri	WBJL71	Maynaguri	Boulbari	3.78	1.44	3.54	3.73
Jalpaiguri	WBJL72	Maynaguri	Vot Patty	3.95	0.75	3.24	3.90
Jalpaiguri	WBJL73	Kumargram	Madhya Kameksha	3.34	0.20	2.72	3.00
Jalpaiguri	WBJL74	Kumargram	Telipara	4.09		3.70	4.24
Jalpaiguri	WBJL75	Alipurduar - I	Purba Chikliguri		0.10	2.81	3.37
Jalpaiguri	WBJL76	Kalchini	Raja Bhat Khawa	2.76	1.85	2.53	2.64
Jalpaiguri	WBJL77	Hashimara	Hulung			1.57	1.89
Jalpaiguri	WBJL78	Madarihat	Madhya Ragali Bajna	1.73	0.37	2.30	
Jalpaiguri	WBJL79	Dhupguri	Gilandi Club Para	3.99	1.19	3.81	4.04
Jalpaiguri	WBJL80	Nagrakata	Nagrakata Club	6.83	1.91	4.70	6.96
Jalpaiguri	WBJL81	Matiali	Mahabari		1.45	6.42	9.60
Jalpaiguri	WBJL82	Malbazar	Damdin	6.26	0.85	4.99	7.30
Jalpaiguri	WBJL83	Rajganj	Balaigachh	4.66	0.51	4.06	4.66
Jalpaiguri	WBJL84	Nagrakata	Sulkapara	4.84	1.00	4.29	5.70

District	Well No.	Block	Village	Apr'15	Aug'15	Nov'15	Jan'16
Jalpaiguri	WBJL86	Kumargram	Purba Kumarpura	3.88	1.50	3.35	3.64
Jalpaiguri	WBJL87	Kumargram	Ghoramara		1.05	2.96	3.50
Jalpaiguri	WBJL88	Kumargram	Ghoksapara	3.85	1.25	3.82	3.65
Jalpaiguri	WBJL89	Jalpaiguri	Radhanagar	1.85	0.25	2.76	
Jalpaiguri	WBJL90	Maynaguri	Madav Danga	3.03	0.24	1.62	2.20
Jalpaiguri	WBJL91	Maynagur	Chakmaulani	3.82	2.30	2.47	3.10
Jalpaiguri	WBJL92	Moynaguri	Daribiza				2.23
Jalpaiguri	WBJL93	Madarihat	Madhya Ragali Bajna				1.90
Jalpaiguri	WBJL94	Mal	Rangamati Overbridge				4.40
Kochbehar	WBKB02	Dinhata-I	Dinhata				3.65
Kochbehar	WBKB03C	Tufanganj	Tufanganj	4.69	0.26	3.82	4.49
Kochbehar	WBKB04	Sitalkuchi	Sitalkuchi	2.78	0.55	1.84	2.42
Kochbehar	WBKB05B	Haldibari	Haldibari	2.70	0.90	1.90	2.64
Kochbehar	WBKB06	Mekhliganj	Mekhaliganj	1.63	0.25	1.76	2.52
Kochbehar	WBKB07	Kochbihar	Dewanhat	3.25	0.55	2.48	3.12
Kochbehar	WBKB08	Dinhata-II	Gitaldaha	3.67	0.35	3.21	4.03
Kochbehar	WBKB09	Mathabhanga-I	Angrarakata	4.48	0.30	2.77	3.17
Kochbehar	WBKB10	Mathabhanga-I	Mathabhanga	3.48	1.18	3.18	3.54
Kochbehar	WBKB11A	Mathabhanga-I	Majherbari	4.03	0.45	2.98	4.00
Kochbehar	WBKB12	Kochbihar	Dudherkuti				2.35
Kochbehar	WBKB13	Mekhliganj	Changrabandha	3.68	0.59	3.56	
Kochbehar	WBKB14A	Tufanganj	Balarampur(4/98)	4.87	0.20	3.74	5.02
Kochbehar	WBKB16A	Sitai	Adabari-silduar	3.88	0.65	3.47	4.03
Kochbehar	WBKB17B	Tufanganj	Chilakhana	3.59	0.63	3.25	
Kochbehar	WBKB18	Mathabhanga-I	Khasbasd'kamari	2.76	0.86	2.07	2.51
Kochbehar	WBKB20	Haldibari	Dhaprahat	2.69	0.46	2.20	2.13
Kochbehar	WBKB21	Dinhata-i	Gosanimari	3.97	0.45	3.67	4.16
Kochbehar	WBKB22	Sitai	Sitai	3.73	0.85	3.30	3.75
Kochbehar	WBKB23	Tufanganj-ii	Bakshirhat	2.43	0.55	2.38	2.87
Kochbehar	WBKB25	Mathabhanga-ii	Ghoksadanga	4.05	0.50	3.10	4.96
Kochbehar	WBKB27	Tufanganj-ii	Bochamari	2.00	0.20	1.28	2.25
Kochbehar	WBKB28	Kochbihar-II	Kholta Kalibari	1.85	0.45	2.62	3.43
Kochbehar	WBKB31	Coochbihar-I	Kochbehar	1.08	0.38	0.62	1.48
Kochbehar	WBKB32	Coochbihar-I	Baneswar	3.65	0.45	2.90	3.44
Kochbehar	WBKB33	Coochbihar I	Uttar Kalarayer Kuti				2.75
Kochbehar	WBKB34	Haldibari	Kasiabari	3.04	0.85	1.84	1.89
Kochbehar	WBKB35	Haldibari	Madhya Kesiabari		0.64	2.46	2.59
Kochbehar	WBKB36	Mekhliganj	Phulka Dagori	3.09	0.54	2.04	3.11
Kochbehar	WBKB38	Mekhliganj	Vot Bari	3.05	0.75	2.61	3.10
Kochbehar	WBKB40	Mathabhanga - I	Bhogramguri	2.58	0.35	2.06	2.86
Kochbehar	WBKB41	Sitalkuchi	Gosaier Hat	0.95	0.25	1.62	1.79
Kochbehar	WBKB42	Sahebgan	Sahebganj	3.80	0.75	2.93	3.50
Kochbehar	WBKB43	Coochbehar	Nababganj	2.92	0.59	2.17	2.71
Kochbehar	WBKB44	Tufanganj - II	Rasik Bill	2.48	0.40	1.73	2.41
Kochbehar	WBKB45	Mekhliganj	Panishla	3.64	0.40	1.94	
Kochbehar	WBKB46	Dinhata	Sahebganj	3.80	1.00	3.55	3.72
Kochbehar	WBKB47	Dinhata-II	Nazirhat	2.85	1.05	2.32	2.77
Kochbehar	WBKB48	Dinhata-I	Putimari	4.80	1.70	3.40	4.05
Malda	WBMD01A	English bazaar	Nemasarai		7.19	9.03	10.23

District	Well No.	Block	Village	Apr'15	Aug'15	Nov'15	Jan'16
Malda	WBMD04	Habibpur	Habibpur	4.84	0.48	1.83	3.28
Malda	WBMD05A	Harishchandra pur	Tulshihata	6.03	4.32	4.25	6.15
Malda	WBMD06	Gajol	Deotala	2.09	0.91	1.56	2.19
Malda	WBMD07C	Bamangola	Bamangola	7.37	4.40	5.35	6.51
Malda	WBMD08A	Kaliachak-I	Kaliachak 11/95	4.79	2.21	2.59	3.22
Malda	WBMD09B	English Bazar	Battaly(11/97)	6.84	4.93	5.56	6.43
Malda	WBMD10A	Chanchol - I	Chanchol	9.00	6.16	6.61	8.735
Malda	WBMD11	Old Malda	Mochia	7.00	5.77	5.59	6.47
Malda	WBMD12	English bazaar	Bholanathpur	3.79	2.23	2.44	1.68
Malda	WBMD13A	Kaliachak-I	Sujapur(jan94)	5.04	2.15	2.42	3.44
Malda	WBMD14	Malda	Malda Town	10.58	1.56	4.13	10.15
Malda	WBMD15	Gajol	Masandighi	7.17	1.17	2.89	4.36
Malda	WBMD16A	Gazole	Pandua	1.97	1.00	3.86	
Malda	WBMD17A	Ratua - I	Ratua	6.69	2.26	5.27	6.24
Malda	WBMD20	Bamangola	Bamangola(swid)	22.12	4.85	6.32	20.68
Malda	WBMD21	Ratua-I	Bhaluka Pz	5.96	2.96	5.13	5.73
Malda	WBMD22	Gajol	Gajol		0.54	8.37	5.98
Malda	WBMD23B	Habibpur	Bulbulchandi		1.10	5.22	
Malda	WBMD24	Gajol	Agampur	3.36	0.51	8.12	13.17
Malda	WBMD26A	Bamangola	Pakuya Hat	24.56	1.60	22.06	23.52
Malda	WBMD27	Bamangola	Makuli	3.47	0.95	3.69	11.84
Malda	WBMD28	Old Malda	Malda Pz	9.44	5.38	7.34	8.69
Malda	WBMD29	English Bazar	Milky	6.16	4.64	5.03	5.88
Malda	WBMD31B	Manikchak	Begamganj	5.50	2.90	4.13	5.23
Malda	WBMD32A	Ratua - I	Shamsi		5.21	8.67	9.99
Malda	WBMD36	Chanchol - I	Ranikamat	1.62	0.08	0.78	1.04
Malda	WBMD40	Harischandrapur- I	Tulsihata		4.87	5.66	6.12
Malda	WBMD41	Harischandrapur- II	Baroduari	6.72	3.73	4.20	4.85
Malda	WBMD42	Ratua - I	Ratua		3.04	5.09	6.13
Malda	WBMD43A	Chanchol-II	Malatipur	9.04	7.20	7.56	8.18
Malda	WBMD45A	Kaliachak-ii	Kuriatar		3.65	4.29	4.52
Malda	WBMD46A	Kaliachak - III	Doriapur		2.73	3.12	4.22
Malda	WBMD47	Kaliachak - III	17 Mile		1.84	2.58	3.52
Malda	WBMD48	Kaliachak	Mahajantala		2.52	3.40	3.62
Malda	WBMD49	Kaliachak	16 Mile		4.22	4.49	4.75
Malda	WBMD51	Harischandrapur- I	Kasimpur	5.86	3.27	3.80	4.03
Malda	WBMD52	Kaliachak-II	Muthabari	3.70	0.30	2.30	8.03
Malda	WBMD53	Ratua - I	Vado	9.33	4.86	7.06	8.85
Malda	WBMD54	Harishchandra pur - I	Harishchandrapur	6.48	4.17	4.60	5.92
Malda	WBMD56	Kaliachak-III	Birnagar	3.59	1.21	3.21	3.35
Malda	WBMD57	English Bazar	Jadupur	7.61	3.57	3.79	
Malda	WBMD58	Kaliachak-III	Birnagar(1)	3.44	1.06	2.65	3.13
Malda	WBMD59	Kaliachak-III	Birnagar(2)	2.90	2.03	2.14	
Malda	WBMD60	Kaliachak-I	Khaschandpur (Makku Sahut	5.20	2.03	3.82	3.99
Malda	WBMD62	English Bazar	Choto Mohanpara (1)	7.05	6.54	5.42	6.79
Malda	WBMD63	English Bazar	Choto Mohanpara (2)	6.93	1.49	4.88	6.31
Malda	WBMD64	English Bazar	Choto Mohanpara (3)	6.11	5.21	5.83	3.59
Malda	WBMD65	English Bazar	Choto Mohanpara (4)	7.18	5.60	5.45	5.97
Malda	WBMD66	Manikchak	Mohana (1)	5.37	6.05	4.31	4.85
Malda	WBMD67	Manikchak	Mohana (2)	6.70	1.91	4.00	5.37

District	Well No.	Block	Village	Apr'15	Aug'15	Nov'15	Jan'16
Malda	WBMD68	Manikchak	Mohana (3)	5.00	2.01	3.34	5.7
Malda	WBMD70	Manikchak	Begamganj (1)	5.16	2.67	4.50	5.33
Malda	WBMD71	Ratua-I	Ratanpur Hat (Samshi)	4.36	0.97	1.86	3.24
Malda	WBMD72	Ratua-I	Bhagwanpur		2.83	4.92	
Malda	WBMD73	Gajole	Matol	10.25	1.55	6.19	9.42
Malda	WBMD74	Gajole	Ghatsol		1.22	7.16	12.92
Malda	WBMD75	Gajole	Pandua 1	15.57	1.43	4.16	
Malda	WBMD76	Ratua - II	Pirgai	8.85	5.97	8.04	8.82
Malda	WBMD77	Habibpur	Habibpur		6.85	7.97	10.03
Malda	WBMD78	Habibpur	Jhin Jhin Pukur	6.08	0.28	1.24	3.21
Malda	WBMD79	Habibpur	Kokabirni Tajpur	2.85	0.43	5.26	1.98
Malda	WBMD80	Gajole	Ghoksol	9.33	0.46	7.19	
Malda	WBMD81	Gajole	Adina	4.37	0.76	2.79	14.435
Malda	WBMD82	Old Malda	Jadupur	14.36	2.22	6.72	15.02
Malda	WBMD83	Kaliachak I	Kaliachawk	3.78	2.59	3.78	
Malda	WBMD84	Old Maldah	Chatian More		2.29	4.76	8.1
Malda	WBMD85	Old Maldah	Aiho	4.04	0.09	1.35	
Malda	WBMD86	Bamongola	Paikpara	5.73	0.25	2.56	7.53
Malda	WBMD87	Bamongola	Charakdanga	5.23	1.84	3.63	4.82
Malda	WBMD88	Bamongola	Nalagola	3.55	0.43	1.96	3.06
Malda	WBMD89	Kaliachowk ??	Pagla Bridge			5.37	
Malda	WBMD90	Gajole	Ghatsol	8.00	2.05	5.66	12.82
Malda	WBMD91	Gajole	Matal		2.58	5.25	9.47
Malda	WBMD92	English Bazar	Phulbaria	7.47	4.26	4.40	4.925
Malda	WBMD93	Gazole	Gazole	7.00	5.97	3.98	4.21
Malda	WBMD94	Chachal-II	Kandaron			3.10	3.58
Malda	WBMD95	Chachal-II	Jalalpur	7.88		5.66	5.94
Malda	WBMD96	Harishchandrapur I	Tulsihata				4.88
Malda	WBMD97	Old Maldah	Muchia	14.66	4.91	10.45	13.79
Malda	WBMD98	Gazole	Panchamukhi	8.00		5.07	10.65
Murshidabad	WBMB01	Farakka	Farakka	6.53			
Murshidabad	WBMB02	Murjiaganj	Jiaganj	4.95	0.88	1.6	6.15
Murshidabad	WBMB05B	Beldanga	Ramnagar Pz	4.14	1.96	3.91	4.56
Murshidabad	WBMB06A	Kandi	Kandi	2.85	1.13	2.53	2.67
Murshidabad	WBMB09	Bharatpur	Bharatpur Pz-2	18.4	13.2	16.2	16.4
Murshidabad	WBMB10B	Raghunathganj-ii	Jangipur	5.07	17.65		4.52
Murshidabad	WBMB11A	Jalangi	Jalangi	6.48	3.05	3.9	5.8
Murshidabad	WBMB12	Raninagar-i	Hurshi	6.61	2.35	3.6	5
Murshidabad	WBMB13C	Berhampur	Daulatabad	5.31	0.46	2.26	3.56
Murshidabad	WBMB15A	Jalangi	Sagarpara	5.4	1.26	3.25	3.6
Murshidabad	WBMB20	Domkal	Domkal Pz-1	5.15	2.27	2.6	3.7
Murshidabad	WBMB21	Domkal	Domkal Pz-2	5.43	2.56	2.61	3.41
Murshidabad	WBMB24	Lalgola	Lalgola Pz-2	5.13	2.08	2.15	3.38
Murshidabad	WBMB27	Mur-Jiaganj	Sagardighi Pz	23.39	23.05	22.35	23.05
Murshidabad	WBMB28	Mur-Jiaganj	Lalbagh Pz	5.72	2.75	3.39	4.45
Murshidabad	WBMB30	Mur-Jiaganj	Barwan Pz	19.9			Abn
Murshidabad	WBMB32	Mur-Jiaganj	Gokarna		21.09	20.83	20.08
Murshidabad	WBMB33A	Beldanga-i	Begunbari	3.6	1.09	1.5	1.75
Murshidabad	WBMB35A	Raninagar-ii	Paranpur	6.28	3.06	2.78	4.08
Murshidabad	WBMB37	Nabagram	Polsanda Pz		23.25	26.45	27.2

District	Well No.	Block	Village	Apr'15	Aug'15	Nov'15	Jan'16
Murshidabad	WBMB38	Barwan	Kuli Pz	23.44	22.04	23.94	24.19
Murshidabad	WBMB39	Suti-ii	Aurangabad Pz	7.1	4.03	5.4	6.55
Murshidabad	WBMB40	Ragunathganj-i	Raghunathganj	0.81	1.16	1.8	1.52
Murshidabad	WBMB41B	Bharatpur-ii	Salar		17.75	21.25	21.44
Murshidabad	WBMB45	Raninagar -I	Goas Pz		3.2	3	4.4
Murshidabad	WBMB46	Bamangola-ii	Nasipur Pz	5.98	1.92	2.3	4.23
Murshidabad	WBMB47	Bamangola	Ramchandmati	5.6	2.11	2.85	4.05
Murshidabad	WBMB49A	Samserganj	Dhulian Pz	8.42	2.8	3.72	
Murshidabad	WBMB50	Farakka	Arjunpur Pz	7.82	4.93	5.55	6.1
Murshidabad	WBMB55	Samserganj	Natun Malancha	3.82	0.84	1.82	3.17
Murshidabad	WBMB56	Suti-ii	Ahiran		1.61	2.55	3.23
Murshidabad	WBMB59	Samserganj	Putimari		1.38	2.15	4.16
Murshidabad	WBMB61A	Farakka	Jorpukuria		2.15	2.83	3.15
Murshidabad	WBMB65A	Samserganj	Puratanmalancha		1.8	2.35	4.7
Murshidabad	WBMB66	Samserganj	Krishnanagar		1.43	2.25	5.57
Murshidabad	WBMB68A	Samserganj	Jayrampur	5.31			
Murshidabad	WBMB69A	Suti-ii	Khapur	8.28	2.33	3.16	3.56
Murshidabad	WBMB70B	Bharatpur-i	Gangedda	2.4	1.3	2.9	3.1
Murshidabad	WBMB71	Bharatpur-ii	Salinda-nabapally	17.17	12.47	17.17	16.38
Murshidabad	WBMB72A	Khargram	Khargram		16.95	20	19.62
Murshidabad	WBMB73	Beldanga-i	Mirzapur	4.15	1.47	2.63	3.2
Murshidabad	WBMB74	Noada	Piprakhali	5.5	2.8	2.8	3.4
Murshidabad	WBMB75A	Noada	Chandipur	7.9	3.63	6.9	7.6
Murshidabad	WBMB76	Hariharpara	Chowa	6.27	4.47	4.22	4.62
Murshidabad	WBMB77	Domkal	Gobindapur	4.6	2.36	3.26	4.16
Murshidabad	WBMB78	Baharampur	Pakamati	6.95	2.05	3.25	3.61
Murshidabad	WBMB79	Mur-jiaganj	Ranjitpara	5.02	2.95	4.65	4.5
Murshidabad	WBMB80	Lalgola	Paditpur	9.14	3.9	7.6	5.05
Murshidabad	WBMB82A	Raninagar-i	Godhanpara(sitanagar)		1.75	2.82	3.21
Murshidabad	WBMB83	Raninagar-i	Beikibagan	5.2	2.45	3.3	3.6
Murshidabad	WBMB84A	Raninagar-ii	Kuptala	5.68	3.06	4.13	3.33
Murshidabad	WBMB86	Suti-i	Ramakantapur	7.34			
Murshidabad	WBMB88A	Raghunathganj-i	Mirzapur Jain Colony	15.35	13.49	13.24	13.19
Murshidabad	WBMB89	Raghunathganj-ii	Tehghari-rampura		7.53	9.03	9.71
Murshidabad	WBMB91	Bhagabangola-ii	Saidpur	6.7	1.08	1.96	3.8
Murshidabad	WBMB92	Beldanga-ii	Rejinagar	2.65			
Murshidabad	WBMB93	Bharatpur-i	Kanchan Garia		9.02	11.05	11.41
Murshidabad	WBMB95	Domkal	Rajapur	4.6	2.82	2.95	3.65
Murshidabad	WBMB96	Kandi	Jibanti	12.8	10.57	9.65	11.3
Murshidabad	WBMB97A	Kandi	Purandarpur Pz	18.14	15.15	16.25	17.4
Murshidabad	WBMB98	Khargram	Sherpur		16.8	18.5	18.9
Murshidabad	WBMB99A	Nabagram	Panchgram		19.96	21.41	21.86
Murshidabad	WBMB100	Nabagram	Mahadipur	10.4	11.3	7.8	11.15
Murshidabad	WBMB101A	Raghunathganj-i	Barala		13.8	15.35	16.45
Murshidabad	WBMB102A	Sagardighi	Manigram		15.7		
Murshidabad	WBMB103A	Barwan	Morgram, Bahannagar		15.7	18.8	13.26
Murshidabad	WBMB104	Barwan	Narayanpur		12.5	14.8	15.85
Murshidabad	WBMB105	Khargram	Purapara	15.25	13.5	15.95	16.36
Murshidabad	WBMB108	Khargram	Mahisar	20.27		21.3	20.35
Murshidabad	WBMB110	Kandi	Gantla	2.6		20.6	19.1
Murshidabad	WBMB111	Nabagram	Gurah - Pashla	19.28			19.32

District	Well No.	Block	Village	Apr'15	Aug'15	Nov'15	Jan'16
Murshidabad	WBMB112	Nabagram	Hizrole				29.9
Murshidabad	WBMB113	Sagardighi	Megha - Sihara	19.75	16.75	19.2	19.3
Murshidabad	WBMB114	Burwan	Panchthupi		17.18	19.55	12.85
Murshidabad	WBMB117	Bharatpur-I	Maslai		16.5		
Murshidabad	WBMB118	Bharatpur-I	Lohadaha		17.25	19.75	
Murshidabad	WBMB119	Bharatpur-II	Tenya	11.3	17	19.5	9.55
Murshidabad	WBMB120	Bharatpur-II	Gulhatia				
Murshidabad	WBMB121	Bharatpur - II	Kagram	16.87			15.65
Murshidabad	WBMB122	Harihar-para	Swaruppur	8.5	5.1	6.8	9.7
Murshidabad	WBMB123	Nowada	Amtala	6.62	2.55	4.9	6.03
Murshidabad	WBMB126	Domkal	Dubapara		2	4.3	5.05
Murshidabad	WBMB127	Beldanga - I	Bhabta	5.1	1.89	3.2	3.98
Murshidabad	WBMB128	Beldanga - II	Kashipur	4.5	1.2	2.1	3.05
Murshidabad	WBMB129	Bharatpur - I	Geetgram	17.45	17.3	19.8	18.5
Murshidabad	WBMB130	Bharatpur - II	Simulia			20.35	22.46
Murshidabad	WBMB132	Bharatpur - II	Salar	20.6	17.75		
Murshidabad	WBMB133	Kandi	Rasorah	19.05		17.7	13.95
Murshidabad	WBMB135	Berhampur	Madhupur	15.7	15	14.6	13.8
Murshidabad	WBMB137	Beldanga-II	Kamnagar	4.5			
Murshidabad	WBMB138	Beldanga - II	Manikyahar	6.2	5.95	6.1	7.1
Murshidabad	WBMB139	Berhampur	Andhar Manik		4.65	6.9	7.99
Murshidabad	WBMB140	Lalgola	Pustampur	7.85			
Murshidabad	WBMB141	Domkal	Domkal	6.3	3.38	3.6	3.3
Murshidabad	WBMB142	Nabagram	Amatpur	22.6			
Murshidabad	WBMB143	Nabagram	Polsonda	23.1	18.05	22	22.45
Murshidabad	WBMB145	Berhampur (Sadar)	Chhaigari	5.96	2.32	3.4	3.5
Murshidabad	WBMB146	Nabagram	Daffarpur	9.1	6.5	6.9	11.75
Murshidabad	WBMB147	Suti -I	Haroa	9.6			
Murshidabad	WBMB148	Raghunathpur-I	Bartala		15.05	15.8	14.55
Murshidabad	WBMB149	Berhampur	Nagrajol		1.4	2.23	3.2
Murshidabad	WBMB150	Beldanga II	Saktipur	6.9	4.55	8.05	7.35
Murshidabad	WBMB151	Nabagram	Chanak		22.1	27.3	23.97
Murshidabad	WBMB152	Jiaganj	Raichandpur	4.15	1.18	2.2	3
Murshidabad	WBMB153	Baharampur	Daulatabad		1.65	2.75	3.21
Murshidabad	WBMB154	Beldanga-I	Swarupnagar		1.2	1.37	1.62
Murshidabad	WBMB155	Kandi	Ranagram		8.3	11.95	17.6
Murshidabad	WBMB156	Kandi	Gobarhati		20.32	21.62	22.37
Murshidabad	WBMB157	Kandi	Gokarna	15.21	16.05	18.25	18.25
Murshidabad	WBMB158	Kandi	Manoharpur	17.75	16.08	7.18	15.71
Murshidabad	WBMB159	Bharatpur-II	Salar		17.65	21.55	22.7
Murshidabad	WBMB160	Bharatpur-II	Dakshin Khandagram		20.4	22.75	23.36
Murshidabad	WBMB161	Kandi	Nabagram		20.45	23	23.55
Murshidabad	WBMB162A	Kandi	Basabari	6.63	3.53	6.23	8.88
Murshidabad	WBMB163	Beldanga -II	Bazar Sou	6.3	2.9	7.1	8.95
Murshidabad	WBMB164	Bharatpur-I	Lohadaha	7.5	7.2	8.5	9.05
Murshidabad	WBMB165	Nowada	Amtala		4.41	6.33	7.12
Murshidabad	WBMB166A	Bhagawangola-II	Kashipur		2.23	3.35	6.65
Murshidabad	WBMB167	Bhagawangola-II	Nasipur		2.67	2.45	4.12
Murshidabad	WBMB168	Berhampur	Sialmara		5.15	5.55	7.43
Murshidabad	WBMB169	Bhagawangola-I	Kalokhali	4.42	2.97	5.42	3.77
Murshidabad	WBMB170	Raninagar-I	Islampur Tw	7.98	2.5	5.95	6.05

District	Well No.	Block	Village	Apr'15	Aug'15	Nov'15	Jan'16
Murshidabad	WBMB171	Raninagar-II	Nabipur Tw	6.6	3.45	3.74	2.79
Murshidabad	WBMB172	Raninagar-II	Kaharpara Pz			3.35	4.75
Murshidabad	WBMB173	Harirpura	Tartipur		2.9	5.9	6.65
Murshidabad	WBMB174	Hariharpur	Kholilabad		1	2.3	3.35
Murshidabad	WBMB175	Naoda	Sabdanagar		0.65	2.4	3.48
Murshidabad	WBMB176	Sagardighi	Sagar Dish		22.6	23.45	21.12
Murshidabad	WBMB177	Naoda	Patakbari		3.59	3.3	4.7
Murshidabad	WBMB178	Hariharpur	Nasipur		3.6	2.9	3.9
Murshidabad	WBMB179	Jiaganj	Lalbagh				4.16
Murshidabad	WBMB180	Hariharpara	Baruipara				2.15
Nadia	WBND01	Kaliaganj	Palassey	3.80	0.77	0.44	3.4
Nadia	WBND03	Karimpur i	Karimpur	3.92	0.67	2.45	3.07
Nadia	WBND07	Nabadwip	Nabadwipghat	4.12	0.97	3.37	4.37
Nadia	WBND08	Nabadwip	Nabadwiptown	5.45	1.77	4.62	4.9
Nadia	WBND09	Nakashipara	Mayapur	1.93	0.78	1.91	2.81
Nadia	WBND10A	Kaliaganj	Katwaghat	4.24	1.73	4.14	4.76
Nadia	WBND11	Ranaghat-i	Pairadanga	7.14	4.65	3.61	5.16
Nadia	WBND12	Krishna nagar	Bahadurpur	6.15	3.73	6.77	7.07
Nadia	WBND13C	Krishnaganj	Gobindapur	6.72	5.57	7.54	8.4
Nadia	WBND14A	Santipur	Fulia	6.13	2.80	4.18	4.4
Nadia	WBND17	Ranaghat-i	Nokari	6.51	1.82	3.42	4.67
Nadia	WBND19	Shantipur	Baganchra	5.37	2.64	1.75	4.65
Nadia	WBND20A	Kaliganj	Debagram pz	4.97	0.45	1.42	3
Nadia	WBND22	Karimpur-i	Utr Kechuadanga	3.23	1.30	2.50	3.15
Nadia	WBND23	Karimpur-i	Murutia Pz	6.25	2.21	3.85	
Nadia	WBND24	Karimpur-ii	Narayanpur	6.91	4.13	4.43	6.93
Nadia	WBND25A	Tehatta-i	Tehatta Pz	5.50	2.40	5.63	6.15
Nadia	WBND26	Nakashipara	Nakasipara Pz	5.16	0.18	0.71	1.86
Nadia	WBND27	Nakashipara	Birpur Pz	3.72	1.30	3.90	4.9
Nadia	WBND28	Hanskhali	Hanskhali Pz	4.75	1.98	3.25	5.15
Nadia	WBND29B	Hanskhali	Ulasi			3.10	4.1
Nadia	WBND30	Haringhata	Jaguli Pz	5.68	3.10	3.61	4.66
Nadia	WBND31A	Karimpur-ii	Mahisbathan	3.14	0.50	2.36	2.8
Nadia	WBND32	Tehatta-ii	Barnia	5.38	0.81	2.95	4.6
Nadia	WBND33	Krishnanagar-ii	Dhublia Pz	4.79	2.27	2.64	3.6
Nadia	WBND34C	Nakashipara	Muragacha	4.43	3.12	3.16	4.65
Nadia	WBND35	Hanskhali	Badkulla	6.98	3.63	2.43	6
Nadia	WBND36	Krishnanagar-i	Dignagar	4.34	0.64	2.04	3
Nadia	WBND37	Nabadwip	Maheshganj Pz	4.34		4.46	
Nadia	WBND39	Tehatta-i	Betai Pz	4.63		3.88	3.4
Nadia	WBND41A	Krishnaganj	Banpur			2.32	7.02
Nadia	WBND43	Chapra	Hridaypur pz				4.95
Nadia	WBND44	Chapra	Fulikulmi Pz	4.72		2.72	3.65
Nadia	WBND45	Shantipur	Shantipur Pz	5.17	3.31	4.03	4.5
Nadia	WBND46	Haringhata	Bilandi	5.49		3.91	3.85
Nadia	WBND47	Haringhata	Birohi	7.60	4.18	6.55	5.7
Nadia	WBND48	Haringhata	Birohi	7.40	4.06	11.62	5.62
Nadia	WBND49	Krishnanagar-i	Asannagar	3.47	1.22	2.20	3.8
Nadia	WBND50	Ranaghat-ii	Aranghata	6.85	3.39	4.78	5
Nadia	WBND51	Ranaghat-ii	Kupars Camp	6.80	3.22	3.98	8.7

District	Well No.	Block	Village	Apr'15	Aug'15	Nov'15	Jan'16
Nadia	WBND52	Ranaghat-ii	Kupars Camp	6.83	3.17	4.35	8.5
Nadia	WBND53	Ranaghat-i	Taherpur	6.15	1.94	2.65	4
Nadia	WBND54	Ranaghat-i	Taherpur	6.44	2.09	3.54	4.4
Nadia	WBND55	Kaliganj	Juranpur	6.78	3.50	4.40	4.85
Nadia	WBND56	Tehatta-i	Shyamnagar				5.85
Nadia	WBND58	Tehatta-ii	Hanspukuria	6.16		2.81	
Nadia	WBND59	Karimpur-ii	Thanapara	5.25	2.81	4.01	4.47
Nadia	WBND61A	Karimpur-ii	Gopalpur	5.17	2.60	6.92	5.75
Nadia	WBND62A	Krishnanagar-i	Krishnanagar Town	7.25	4.95	4.75	5.75
Nadia	WBND63	Krishnanagar-ii	Chukhali	6.92	2.61	2.27	6.1
Nadia	WBND64	Chakdah	Silinda Pz		2.61	3.90	5.5
Nadia	WBND65	Chakdah	Madanpur pz				6.25
Nadia	WBND66	Tehatta-i	Karuigachhi	5.48	1.29	1.80	
Nadia	WBND67	Krishnaganj	Bhajan Ghat	6.25	3.41	4.60	5.25
Nadia	WBND68	Ranaghat- II	Hijula	7.22	4.33	5.14	5.9
Nadia	WBND69	Ranaghat - II	Patuli	7.00	4.02	3.40	4.75
Nadia	WBND70	Ranaghat - II	Khoshalpur	5.85	3.34	5.02	6.05
Nadia	WBND71	Ranaghat - I	Kamgachi	6.78	4.27	4.44	5.8
Nadia	WBND73	Santipur	Babla	4.35	1.59	2.30	3.1
Nadia	WBND74	Santipur	Fulia-Boyra	6.40	4.33	5.80	6.65
Nadia	WBND76	Haringhata	Subarnapur	1.75	4.17	2.40	2.5
Nadia	WBND77	Haringhata	Haripukuria			2.65	
Nadia	WBND78	Chakdaha	Tatla	5.55	3.91	3.20	
Nadia	WBND79	Chakdaha	Kantabela			4.45	
Nadia	WBND80	Chakdaha	Itapukur	5.40	3.66	3.70	5
Nadia	WBND81	Nabadwip	Tiorkhali Jamtala	5.47	2.44	4.70	4.9
Nadia	WBND82	Krishnanagar- II	Chowgachha	4.05	1.65	3.40	4.4
Nadia	WBND83	Hanskhali	Hanskhali	5.53	1.90	4.20	5.1
Nadia	WBND86	Nakasipara	Gachha		1.68	3.41	4.1
Nadia	WBND87	Nakasipara	Chichuria	4.45		3.10	
Nadia	WBND89	Kaliganj	Plassey	3.24	0.62	2.50	3.4
Nadia	WBND90	Kaliganj	Chandpur	4.70	0.47	1.80	2.6
Nadia	WBND93	Karimpur - II	Nandanpur	5.92	2.41	3.70	4.2
Nadia	WBND94	Karimpur - II	Maishkhola		1.77	3.07	3.9
Nadia	WBND95	Tehatta - I	Taranipur	4.40	1.48	4.30	5.4
Nadia	WBND96	Tehatta - II	Garibpur	5.78	2.06	5.50	
Nadia	WBND97	Tehatta - II	Bijoynagar	5.40	1.60	5.60	6.4
Nadia	WBND100	Chapra	Bara Andulia	4.18	1.59	3.60	5.7
Nadia	WBND102	Krishnanagar-II	Bahadurpur	7.02	3.77	5.65	6.75
Nadia	WBND103	Krishnanagar-II	Chowgacha	4.25	1.77	3.30	4.3
Nadia	WBND104	Krishnanagar-I	Krishnanagar	6.18		4.70	4.86
Nadia	WBND105	Krishnanagar-II	Belpukur	5.52	2.17	3.73	4.25
Nadia	WBND106	Shantipur	Kulia	6.42	4.09	1.80	5.91
Nadia	WBND107	krishnanagar II	Gournagar	6.60	2.77	2.28	5.25
Nadia	WBND108	Kaliganj	Kaliganj		1.26	3.11	3.6
Nadia	WBND109	Krishnanagar I	Paninala	5.45	1.80	2.50	5.3
Nadia	WBND110	Chapra	Dayer bazar				6.35
Nadia	WBND111	Chapra	Chapra	6.00	2.41	4.40	
Nadia	WBND112	Krishnanagar I	Bhatjangla	5.32	2.08	1.80	4.1
Nadia	WBND113	Shantipur	Bathna	4.58	2.55	2.30	4.9
Nadia	WBND114	Shantipur	Sutragarh Chhar		1.39	2.35	4.2

District	Well No.	Block	Village	Apr'15	Aug'15	Nov'15	Jan'16
			(Shantipu				
Nadia	WBND115	Navadwip	Sonadanga	6.65	2.12	2.65	5.75
Nadia	WBND116	Navadwip	Mayapur	4.55	0.08	2.05	3.1
Nadia	WBND117	Nabadwip	Mukundapur			2.10	5.65
Nadia	WBND118	Krishnanagar I	Bishnupur	5.89	3.82	2.85	5.95
Nadia	WBND119	Krishnanagar I	Jalalkhali	6.77	2.30	3.65	6.7
Nadia	WBND120	Krishnanagar I	Gobrapota (Dhakapara)	6.10	2.51	4.45	4.15
Nadia	WBND121	Krishnaganj	Chougacha-Kutirpara More	6.18	3.42	5.33	6.4
Nadia	WBND123	Krishnaganj	Mazdia	5.72	3.29	4.40	5.55
Nadia	WBND129	Shantipur	Belemath	4.72	5.20	5.00	6.8
Nadia	WBND130	Nakashipara	Muragacha	6.75	2.87	3.93	5.75
Nadia	WBND131	Krishnanagar-II	Shakdaha more	5.35		1.85	5.35
Nadia	WBND132	Krishnaganj	Krishnaganj	5.75	2.86	4.04	5.8
Nadia	WBND133	Krishnaganj	Durgapure	6.10	2.82	4.70	6
Nadia	WBND134	Krishnaganj	Khalbali (Kamarbari)	4.90	1.85	4.55	6.35
Nadia	WBND135	Krishnanagar-I	Kalinagar				5.3
Nadia	WBND136	Hanskhali	Chitrashali	6.00		0.10	5
Nadia	WBND137	Hanskhali	Kaikhali-Battala	6.28		2.05	4.85
Nadia	WBND138	Hanskhali	Nimtala-Tangra	6.02		3.90	4.6
Nadia	WBND139	Ranaghat-II	Duttaphulia	6.08	3.18	4.13	5
Nadia	WBND140	Ranaghat-II	Panikhali bazar	7.15	1.35	2.25	3.3
Nadia	WBND141	Krishnanagar-I	Bhaluka	5.25	2.50	3.30	3.55
Nadia	WBND142	Chapra	Hridaypur				4.1
Nadia	WBND144	Krishnanagar-I	Mahesganj	5.88	1.57	2.20	4.55
Nadia	WBND145	Ranaghat	Kamgachi	6.78	4.14	4.40	5.6
Nadia	WBND146	Shantipur	Batangachi	5.78	1.39	2.50	4.5
Nadia	WBND147	Shantipur	Arbandi	4.90	1.97	3.20	4
Nadia	WBND148	Shantipur	Nidhkur	5.38	2.02	3.20	3.9
Nadia	WBND149	Karimpur - I	Madhya Gopalpur				3.6
Nadia	WBND150	Haringhata	Bilandi	4.64	1.69	1.30	3.4
Nadia	WBND151	Ranaghat I	Pairadanga	7.51		4.20	
Nadia	WBND152	Hansakhali	Hansakhali	4.28		4.10	
Nadia	WBND153	Krishnaganj	Banpur	7.15		6.25	7.65
Nadia	WBND154	Krishnanagar I	Bhatjangla	5.62	1.76	1.35	3.6
Nadia	WBND155	Krishnaganj	Bhajanghat	9.15	6.24	4.80	7.95
Nadia	WBND156	Krishnanagar II	Jahangirpur Mark-ii Tw	7.15	3.68	2.35	6
Nadia	WBND157	Nabadwip	Nabadwip Tw	6.15		4.05	5.35
Nadia	WBND159	Tehatta I	Debnathpur M-ii Tw	5.92	2.00	3.70	4.6
Nadia	WBND160	Chapra	Elemnagar M-ii Tw	5.87	3.16	3.40	4.6
Nadia	WBND161	Tehatta I	Islampur M-ii Tw	6.30	1.75	4.79	4.95
Nadia	WBND163	Karimpur I	Arabpur Pz	4.65	0.71	2.04	2.8
Nadia	WBND164	Hanskhali	Bagula				5.45
Nadia	WBND165	Ranaghat I	Birnagar M - I I T W	6.26	3.44	4.80	5.25
Paschim Medinipur	WBMP07	Garbeta-I	Dhadika	2.20		17.96	
Paschim Medinipur	WBMP08	Garhbeta-I	Garhbeta	9.39		8.24	11.14
Paschim Medinipur	WBMP09	Chandrakona-ii	Brahmajhalur			18.80	
Paschim Medinipur	WBMP100	Dantan-I	Sonakania		6.99	8.71	10.57
Paschim Medinipur	WBMP101	Dantan-ii	Khadrui	12.56	5.95	9.79	12.71
Paschim Medinipur	WBMP102A	Sabang	Temathani		12.35	15.87	

District	Well No.	Block	Village	Apr'15	Aug'15	Nov'15	Jan'16
Paschim Medinipur	WBMP103	Debra	Balichak	16.77	12.08	17.99	22.64
Paschim Medinipur	WBMP104	Debra	Murasthi	19.79		16.81	21.8
Paschim Medinipur	WBMP107	Daspur-ii	Khukurdaha	16.04	11.77	9.30	15.78
Paschim Medinipur	WBMP108	Daspur-I	Baikunthapur		7.58	9.46	
Paschim Medinipur	WBMP109	Narangarh	Makrampur	15.42	1.82	5.24	12.95
Paschim Medinipur	WBMP10A	Chandrakona-ii	Khirpai	16.32	8.50	18.90	25.86
Paschim Medinipur	WBMP11	Medinipur	Dherua	8.69	10.33	7.54	9.21
Paschim Medinipur	WBMP110	Dantan-ii	Khakurda	11.52	9.70	9.76	15.3
Paschim Medinipur	WBMP114	Mohanpur	Mohanpur			14.58	14.25
Paschim Medinipur	WBMP115	Mohanpur	Sankarara	10.98	8.60	13.06	13.21
Paschim Medinipur	WBMP127	Binpur-i	Harda		1.50	11.32	
Paschim Medinipur	WBMP128	Chandrakona-i	Chandrakona(dharampur)	0.72	0.68	1.22	1.05
Paschim Medinipur	WBMP129	Daspur-II	Kheput(gopiganj)	15.64		10.09	17.48
Paschim Medinipur	WBMP12A	Jhargram	Rashmandal	5.34	3.89	4.44	5.14
Paschim Medinipur	WBMP13	Jamboni	Chichira	8.05	4.31	7.55	9.58
Paschim Medinipur	WBMP130	Daspur-ii	Sonakhali	17.76		10.45	18.32
Paschim Medinipur	WBMP131	Debra	Panchgeria			12.81	
Paschim Medinipur	WBMP132A	Ghatal	Katan		9.30	7.80	15.87
Paschim Medinipur	WBMP133	Jhargram	Raghunathpur			11.02	
Paschim Medinipur	WBMP134	Medinipur Sadar	Bellia (CGWB well)	12.27	4.48	12.86	12.44
Paschim Medinipur	WBMP135	Jhargram	Jhargram			22.53	
Paschim Medinipur	WBMP136	Silda	Muohi Bundh	7.29	3.10	6.50	8.09
Paschim Medinipur	WBMP137	Gopiballavpur II	Topsia	11.41		9.64	
Paschim Medinipur	WBMP138	Chandrakona II	Khirpai	16.16		19.00	18.09
Paschim Medinipur	WBMP139	Keshpur	Keshpur	14.30	19.43	13.87	16.78
Paschim Medinipur	WBMP14	Gopiballavpur-I	Gopiballavpur	7.51	1.82	6.23	6.72
Paschim Medinipur	WBMP140	Daspur I	Panchberia	11.39		6.09	12.17
Paschim Medinipur	WBMP141	Daspur II	Sonakhali	17.98	9.51	10.47	19.47
Paschim Medinipur	WBMP15	Medinipur	Medinipur	3.27	13.29	2.79	4.05
Paschim Medinipur	WBMP158	Medinipur	Shaldanga	10.86	1.46	2.23	9.93
Paschim Medinipur	WBMP159	Binpur-II	Bibpur-II		4.30	4.52	5.94
Paschim Medinipur	WBMP160	Jamboni	Kalidaspur	4.40	2.70	3.82	4.56
Paschim Medinipur	WBMP161	Kharagpur-I	Kharagpur-1	2.38	2.95	1.45	1.79
Paschim Medinipur	WBMP162	Kharagpur-I	Khemasuli	6.39	2.40	1.32	6.79
Paschim Medinipur	WBMP163	Kharagpur-I	Bagra Chak	6.17	2.10	5.03	4.83
Paschim Medinipur	WBMP164	Kharagpur-I	Kharagpur-2			1.79	2.61
Paschim Medinipur	WBMP165	Medinipur	Jamir Ara	0.68	0.50	1.17	1.09
Paschim Medinipur	WBMP166	Kharagpur I	Koushalya	1.13		0.89	1015
Paschim Medinipur	WBMP167	Garbeta-II	Raskunda	3.84	0.75	3.28	3.5
Paschim Medinipur	WBMP168	Garbeta-III	Shamnagar (Radhakrishnap	2.14	0.96	1.41	1.96
Paschim Medinipur	WBMP169	Garbeta-III	Andhar Nayan	3.62	2.47	3.07	3.87
Paschim Medinipur	WBMP170	Medinipur	Chilgora	8.04	1.10	2.21	8.05
Paschim Medinipur	WBMP171	Kharagpur-I	Hilji	5.91	4.46	6.19	6.76
Paschim Medinipur	WBMP172	Keshiary	Lenga Mara	4.69	0.86	4.29	2.44
Paschim Medinipur	WBMP173	Keshiary	Patharhuri	13.87	1.08	4.41	16.48
Paschim Medinipur	WBMP174	Keshiary	Hathigeria	10.58	2.06	5.49	9.48
Paschim Medinipur	WBMP183	Pingla	Maligram	19.10		16.94	22.81
Paschim Medinipur	WBMP184	Belpahari	Muransol	3.75	1.30	5.95	6.12
Paschim Medinipur	WBMP185	Jamboni	Tulibarh	9.81		9.04	11.73
Paschim Medinipur	WBMP186	Jamboni	Hilji	4.44	2.40	8.93	7.4

District	Well No.	Block	Village	Apr'15	Aug'15	Nov'15	Jan'16
Paschim Medinipur	WBMP187	Jamboni	Kapgari	10.17		8.83	10.4
Paschim Medinipur	WBMP188	Binpur-I	Jhuramuura			8.05	
Paschim Medinipur	WBMP189	Binpur - II	Malabati	3.30		2.56	5.27
Paschim Medinipur	WBMP190	Jhargram	Balivasa	10.26		6.48	
Paschim Medinipur	WBMP191	Binpur I (??)	Panchair	1.67		1.00	
Paschim Medinipur	WBMP192	Narazole II	Rajnagar			8.84	
Paschim Medinipur	WBMP193	Jharagram	Jharagram	10.57	1.62	3.33	3.38
Paschim Medinipur	WBMP195	Dantam I	Birbhadrapur			8.94	10.82
Paschim Medinipur	WBMP196	Jhargram	Sevayatan	10.78	6.70	8.58	9.6
Paschim Medinipur	WBMP197	Binpur II	Belpahati	5.23		5.70	5.22
Paschim Medinipur	WBMP198	Jamboni	Nunia	5.49	2.60	5.43	8.16
Paschim Medinipur	WBMP199	Garbeta II	Guiya Daha	3.21	1.00	2.22	4.21
Paschim Medinipur	WBMP19A	Ghatal	Ghatal	15.39	11.78	6.00	10.48
Paschim Medinipur	WBMP200	Salboni	Gobru	3.20	2.70	3.62	4.8
Paschim Medinipur	WBMP206	JHARAGRAM	Lodhasuli			13.46	8.02
Paschim Medinipur	WBMP207	BINPUR-II	Khurchiboni			2.21	4.43
Paschim Medinipur	WBMP208	MEDINIPUR	Manidah			4.15	6.47
Paschim Medinipur	WBMP209	MEDINIPUR	Bellia			2.31	3.58
Paschim Medinipur	WBMP210	KHRAGPUR-I	Tungnaduwa			5.22	6.99
Paschim Medinipur	WBMP211	JUMBONI	Guthia			2.60	2.99
Paschim Medinipur	WBMP212	JOMBONI	Kapcita			6.57	7.87
Paschim Medinipur	WBMP213	GARBETA-II	Dhaboni			3.71	4.9
Paschim Medinipur	WBMP214	KHARAGPUR-I	Saranga			15.24	19.41
Paschim Medinipur	WBMP215	DASPUR	Jiakhali			9.72	
Paschim Medinipur	WBMP216	ROHINI	Naikansole Colony			5.47	7.48
Paschim Medinipur	WBMP217	KESHIYARI	Khajara			3.64	
Paschim Medinipur	WBMP218	NARYANGARH	Nekuresni			11.84	
Paschim Medinipur	WBMP29	Binpur-ii	Silda	5.08	1.28	4.94	8.88
Paschim Medinipur	WBMP33	Kharagpur-I	Kanthra	6.13	1.85	3.47	4.55
Paschim Medinipur	WBMP40A	Keshpur	Keshpur	2.83		4.19	2.14
Paschim Medinipur	WBMP41	Salboni	Godapiasal	5.29	4.70	4.92	6.8
Paschim Medinipur	WBMP42	Salboni	Salboni-1	8.65	5.14	5.80	8.37
Paschim Medinipur	WBMP43	Salboni	Salboni-2	7.55		4.95	6.1
Paschim Medinipur	WBMP44	Garbeta-ii	Chandrakona Rd.	11.88	1.60	7.03	13.2
Paschim Medinipur	WBMP45A	Garbeta-ii	Raskunda (Purba Nerakopa)	2.61	1.56	2.96	6.21
Paschim Medinipur	WBMP46	Binpur-ii	Binpur	5.99	3.30	10.35	
Paschim Medinipur	WBMP47	Jamboni	Gidhni	3.18	1.92	2.68	3.42
Paschim Medinipur	WBMP48	Keshiary	Keshiary	8.79	2.54	3.26	4.56
Paschim Medinipur	WBMP49	Keshiary	Keshiary Pz-1	18.00	9.90	12.70	18.7
Paschim Medinipur	WBMP52	Binpur-I	Dahijuri	9.59	4.62	7.30	8.62
Paschim Medinipur	WBMP53	Jhargram	Lodhasuli Dpz		2.78	6.32	7.42
Paschim Medinipur	WBMP54	Daspur-I	Daspur Dow	18.17	9.75	10.99	20.18
Paschim Medinipur	WBMP62	Pingla	Jalchak Sow			13.78	
Paschim Medinipur	WBMP65	Mohanpur	Mohanpur Pz-1	9.70	8.97	8.46	
Paschim Medinipur	WBMP66	Mohanpur	Mohanpur Pz-2	9.51		8.47	9.7
Paschim Medinipur	WBMP73	Sabang	Sabang	12.35	8.80	9.41	
Paschim Medinipur	WBMP86	Pingla	Pingla	20.04	18.20	16.10	23.24
Paschim Medinipur	WBMP91	Gopiballavpur II	Topsia	11.45	9.95	13.51	9.07
Paschim Medinipur	WBMP92	Beliaberia	Belia Beria	8.69	7.10	7.52	10.31
Paschim Medinipur	WBMP93	Kultikri	Kultikri	3.86	1.80	3.03	4.49

District	Well No.	Block	Village	Apr'15	Aug'15	Nov'15	Jan'16
Paschim Medinipur	WBMP94	Sankrail	Sankrail				13.75
Paschim Medinipur	WBMP95	Keshpur	Keshpur	2.83		4.11	
Paschim Medinipur	WBMP96A	Neradeul	Neradeul	19.95	9.14	14.12	19.5
Paschim Medinipur	WBMP97	Manoharpur	Manoharpur	14.32		10.02	15.35
Purba Medinipur	WBMP03A	Ramnagar-I	Digha Pz-i	14.83	10.27	10.17	12.08
Purba Medinipur	WBMP06	Panskura	Kolaghat	2.08	1.67	2.87	2
Purba Medinipur	WBMP105	Panskura - I	Ratulia	19.82	14.50	13.59	23.3
Purba Medinipur	WBMP106	Panskura - I	Gumai	21.03	14.15	15.19	
Purba Medinipur	WBMP111	Potashpur - II	Pratapdighi			21.90	8.62
Purba Medinipur	WBMP112	Potashpur - I	Singda(brajalapur)			14.95	
Purba Medinipur	WBMP113	Potashpur-i	Mangal Maro	20.02		17.95	26.76
Purba Medinipur	WBMP116	Egra-ii	Bhawanichak			10.88	
Purba Medinipur	WBMP118	Panskura-ii	Kolaghat	11.26		11.66	11.51
Purba Medinipur	WBMP120	Mahisadal - II	Keshabpur-jalpai	8.17	6.40	5.61	8.67
Purba Medinipur	WBMP121	Mahisadal - I	Nandakumar	3.59	4.10	4.09	3.4
Purba Medinipur	WBMP122	Mahisadal - I	Bagdoba(narghat)	16.19		14.36	18.95
Purba Medinipur	WBMP123	Sutahata-II	Balughata	15.58		7.30	8.7
Purba Medinipur	WBMP124	Tamluk - I	Anantapur	18.88	14.10	13.15	20.28
Purba Medinipur	WBMP125	Tamluk - II	Ramtarak		13.30	13.16	13.62
Purba Medinipur	WBMP126	Tamluk - II	Mecheda			11.40	
Purba Medinipur	WBMP142	Panskura -I	Jiyakhali	16.60		14.29	20.21
Purba Medinipur	WBMP143	Khejuri	Nijkasba	20.95		13.20	17.66
Purba Medinipur	WBMP144	Ramnagar I	Junput	9.82		8.26	8.26
Purba Medinipur	WBMP145	Ramnagar I	Sankarpur	13.52	9.31	9.28	9.21
Purba Medinipur	WBMP146	Tamluk I	Tamluk	16.72	14.40	6.60	14.19
Purba Medinipur	WBMP147	Khejuri	Ramchak			13.22	16.85
Purba Medinipur	WBMP148	Mahisadal	Chaitanyapur			11.82	12.29
Purba Medinipur	WBMP149	Haldia M.	Basudevapur	13.45	12.65	9.91	12.5
Purba Medinipur	WBMP151	Nandigram-I	Nandigram			11.77	
Purba Medinipur	WBMP152	Ramnagar-II	Dharampur	11.32	5.30	7.90	11.62
Purba Medinipur	WBMP154	Egra I	Kudi	16.21		13.18	13.24
Purba Medinipur	WBMP155	Ramnagar-II	Jinandapur			13.20	
Purba Medinipur	WBMP156	Bhagwanpur-I	Kishorpur	18.87		16.63	30.92
Purba Medinipur	WBMP175	Sutahata	Horkhali	0.90	0.74	0.76	0.96
Purba Medinipur	WBMP176	Ramnagar-I	Nimtala	12.37		7.67	9.21
Purba Medinipur	WBMP177	Ramnagar-II	Dadan Patrabarh	11.07		11.90	12.55
Purba Medinipur	WBMP178	Potashpur -II	Dakshin Kharh	16.15		15.28	
Purba Medinipur	WBMP179	Nandigram-II	Uttar Boyal			13.66	16.76
Purba Medinipur	WBMP180	Khejuri - II	Sher Khan Chak	17.99		11.45	14.4
Purba Medinipur	WBMP181	Khejuri-II	Ram Chak	17.18		11.85	15.55
Purba Medinipur	WBMP182	Khejuri-II	Khejuri	17.35		8.85	11.65
Purba Medinipur	WBMP20	Tamluk-I	Tamluk Pz-2	11.78		13.72	
Purba Medinipur	WBMP203	Contai-ii	Bonamalichatra				18.4
Purba Medinipur	WBMP205	Panskura	Diglabad				9.36
Purba Medinipur	WBMP23	Contai-iii	Contai Pz-2	7.88	4.89	3.50	11.85
Purba Medinipur	WBMP25	Sutahata-I	Sutahata Mw	13.09	12.83	9.47	10.86
Purba Medinipur	WBMP36	Bhagwanpur-i	Bhagwanpur Spz	18.63		17.72	28.3
Purba Medinipur	WBMP38	Sutahata-I	Haldia Anc.camp	17.19	11.80	14.17	15.27
Purba Medinipur	WBMP51	Potashpur	Potashpur	17.77		21.75	24.33
Purba Medinipur	WBMP58	Mahisadal	Kapasaria Dew			13.34	

District	Well No.	Block	Village	Apr'15	Aug'15	Nov'15	Jan'16
Purba Medinipur	WBMP59	Egra I	Negua Sew	14.09	7.47	12.61	14.59
Purba Medinipur	WBMP64	Sutahata	Haldia Helipad	13.87	14.50	13.80	
Purba Medinipur	WBMP71	Patashpur-i	Patashpur	18.99	16.70	19.61	21.65
Purba Medinipur	WBMP75	Egra-I	Egra	18.70		14.21	18.09
Purba Medinipur	WBMP84	Khejuri -I	Heria-i	12.05	8.63	8.08	8.46
Purba Medinipur	WBMP85	Khejuri -I	Heria-ii	12.38	8.80	7.85	9.27
Purba Medinipur	WBMP98	Mayna	Dakshin Anukhagram	18.86		13.33	18.91
Purba Medinipur	WBMP99	Mayna	Mayna		15.62	13.35	18.02
Purulia	WBPL01	MANBAZAR-I	Manbazar	7.75	1.50	4.25	7.68
Purulia	WBPL03	HURA	Hura	11.94	9.34	9.82	12.78
Purulia	WBPL04	PURULIA-I	Purulia	7.70	3.05	4.63	8.03
Purulia	WBPL05	PARA	Anara	8.71		6.11	7.32
Purulia	WBPL06A	PARA	Santaldih(Madhudihi Amtal		1.65	2.54	
Purulia	WBPL07A	JHALDA-II	Kotshila		0.90	2.77	5.89
Purulia	WBPL08	ARSAHA	Arsha		4.60	7.19	8.8
Purulia	WBPL09	BAGMUNDI	Baghmundi	5.94	3.03	4.89	6.47
Purulia	WBPL12B	JHALDA-I	Tulin B	8.02	0.44	3.20	dry
Purulia	WBPL13	RAGHUNATHPUR	Raghunathpur	16.39	8.54	5.28	14.45
Purulia	WBPL14B	KASHIPUR	Gaurandih B			5.28	7.78
Purulia	WBPL15A	PUNCHA	Kenda	8.05	0.35	3.44	7.82
Purulia	WBPL17A	BARABAZAR	Takaria	4.45	1.23	3.23	6.55
Purulia	WBPL18	BARABAZAR	Sindri	6.46	1.89	3.95	6.6
Purulia	WBPL19A	BARABAZAR	Dangardi		1.72	3.60	7.91
Purulia	WBPL20	PUNCHA	Bagda	7.06	0.85	3.75	5.12
Purulia	WBPL21	JAYPUR	Narayanpur	2.51	0.02	1.82	3.14
Purulia	WBPL22A	JHALDA-I	Jhalda				5.15
Purulia	WBPL23	JHALDA-I	Jhargo	6.35	3.54	6.63	7.68
Purulia	WBPL24	KASHIPUR	Indrabil	4.35		2.87	10.59
Purulia	WBPL25	HURA	Keshargarh	3.85	1.54	3.30	5.8
Purulia	WBPL26	BALARAMPUR	Baraurma	7.68	1.24	3.40	4.82
Purulia	WBPL27A	HURA	Ludurka A	7.72	1.24	3.91	8.35
Purulia	WBPL28	PURULIA-I	Tamna		1.69	3.45	5
Purulia	WBPL29	ARSHA	Kantadihi	9.64	5.08	7.38	9.3
Purulia	WBPL30	SANTURI	Leadson	7.27	2.69	4.39	7.87
Purulia	WBPL31A	RAGHUNATHPUR-I	Bero	5.85	2.39	4.30	5.73
Purulia	WBPL32	PARA	Kustar	6.86	2.51	5.31	7.03
Purulia	WBPL33A	PARA	Para	7.05	3.76	5.15	7.53
Purulia	WBPL34	PARA	Dubra	8.00	4.13	5.91	9.72
Purulia	WBPL37	BAGHMUNDI	Mathbura	6.83	2.61	6.42	8.9
Purulia	WBPL38A	JOYPUR	Joypur	6.48	1.21	4.60	7.25
Purulia	WBPL39	HURA	Bishpuria	6.55	0.70	4.05	6.45
Purulia	WBPL40	KASHIPUR	Simla	7.66	3.34	5.63	8.31
Purulia	WBPL41	BAGHMUNDI	Korenge	4.07	1.31	2.93	4.46
Purulia	WBPL42	SANTURI	Balitora	4.24		2.51	4.35
Purulia	WBPL43	ARSHA	Aharrah			4.27	5.91
Purulia	WBPL44B	ARSHA	Sirkabad			5.18	9.22
Purulia	WBPL45	PURULIYA-II	Chakaltore	4.36	1.46	2.58	5.23
Purulia	WBPL46	PARA	Jhapra	5.01	2.65	4.21	
Purulia	WBPL47	RAGHUNATHPUR-I	Naduara	8.90		4.24	9.76

District	Well No.	Block	Village	Apr'15	Aug'15	Nov'15	Jan'16
Purulia	WBPL48	BARABAZAR	Barabazar	7.31	3.99	4.99	7.12
Purulia	WBPL49	RAGHUNATHPUR-I	Chinpina	4.51	1.20	2.96	5.04
Purulia	WBPL50	PURULIYA-II	Podalaroad	6.87	1.36	5.30	6.06
Purulia	WBPL52	RAGHUNATHPUR-II	Babugram	5.08	1.40	4.06	5.6
Purulia	WBPL53B	KASHIPUR	Kapasitha	7.28		6.96	
Purulia	WBPL54	KASHIPUR	Napara	7.05	1.75	3.11	8.71
Purulia	WBPL55A	PARA	Deuli	8.30	6.35	8.17	10.25
Purulia	WBPL56	NETURIA	Sarbori	5.6		0.83	2.4
Purulia	WBPL58	NETURIA	Gobag	6.17	2.70	4.49	7.2
Purulia	WBPL60	JHALDA-II	Bararola	5.50	5.70	4.05	
Purulia	WBPL61	BANDWAN	Dhabani	9.55	1.93	6.52	9.8
Purulia	WBPL62	MANBAZAR-II	Ankro	6.07	3.36	6.37	8.8
Purulia	WBPL63	NETURIA	Nituria	2.92	0.35	2.03	
Purulia	WBPL064	Hura	Katagora	8.09	1.20	4.52	8.25
Purulia	WBPL065	Hura	Katagora				8.3
Purulia	WBPL066	Purulia - I	Imundi	5.50	0.88	3.69	5.93
Purulia	WBPL067	Barabazar	Bamundiha	6.15	1.42	5.12	6.79
Purulia	WBPL068	Barabazar	Bamundiha	6.05	1.98	6.10	8.24
Purulia	WBPL069	Manbazar-II	Khariduyara	7.35	2.03	5.21	7.23
Purulia	WBPL070	Kashipur	Rangani	6.95	2.35	5.10	8.13
Purulia	WBPL071	Puncha	Panipathar	7.90	3.15	4.40	7.56
Purulia	WBPL072	Jhalda-I	Tulin	4.1	3.8		6.76
Purulia	WBPL073	Jhalda-I	Jhalda	5.8	2.5		4.4
Purulia	WBPL074	Hura	Jorberia	8.12	0.64	3.29	7.55
Purulia	WBPL075	Hura	Lalpur	6.90	2.01	4.55	6.98
Purulia	WBPL076	Puncha	Raheradhi	6.02	1.27	4.42	6.66
Purulia	WBPL077	Puncha	Chakgopalpur	8.15	2.40	3.71	6.13
Purulia	WBPL079	Puncha	Puncha	7.60	6.50	6.38	8.34
Purulia	WBPL080	Hura	Kulgara	6.15	4.50	5.43	8.35
Purulia	WBPL082	Banduan	Likimore	9.10	2.34	6.38	9.84
Purulia	WBPL083	Para	Kashiberia	7.70	4.81	6.19	8.39
Purulia	WBPL084	Hura	Duriakata	8.30	4.62	6.65	8.57
Purulia	WBPL085	Puncha	Puncha	2.75	6.60	6.67	8.41
Purulia	WBPL086	Barabazar	Purihasa				7.87
Purulia	WBPL087	Manbazar	Gopalnagar		0.99	1.94	3.07
Purulia	WBPL088	Jhalda - II	Durgu		3.22	5.91	8.48
Purulia	WBPL089	Puncha	Damodarpur	7.43	2.55	3.70	6.93
Purulia	WBPL090	Puneha	Loulara	5.17	7.24	7.54	9.3
Purulia	WBPL091	Hura	Kulabahal	6.80	1.83	5.60	7.5
Purulia	WBPL092	Joypur	Joypur	6.20	0.71	3.76	5.3
Purulia	WBPL093	Jhalda - II	Nowahatu	6.79	1.00	6.12	10.3
Purulia	WBPL094	Jhalda - II	Ukma	6.21	0.52	3.16	6.13
Purulia	WBPL095	Purulia - 1	Pandrama	9.14		2.89	7.17
Purulia	WBPL096	Arsha	Hansla More		2.86	5.76	7.8
Purulia	WBPL097	Balarampur	Namsole		0.66	2.25	4.43
Purulia	WBPL098	Balarampur	Dava		0.73	2.36	5.37
Purulia	WBPL099	Barabazar	Aga Jhore	7.15	2.04	4.15	8.76
Purulia	WBPL100	Purulia	Sankhari	9.77	1.19	5.27	7.55
Purulia	WBPL101	Banduan	Banduan	3.81		3.34	5.04
Purulia	WBPL102	Manbazar - 1	Sindurpur	8.51	1.29	3.71	6.97
Purulia	WBPL103	Puneha	Matha		1.65	3.83	6.28

District	Well No.	Block	Village	Apr'15	Aug'15	Nov'15	Jan'16
Purulia	WBPL104	Kashipur	Palash Kola	7.73	4.30	6.06	8.1
Purulia	WBPL105	Santuri	Santuri	7.21	0.71	2.18	4.02
Purulia	WBPL106	Purulia - 1	Dhobakata	4.26	3.23	4.06	5.77
Purulia	WBPL107	Puncha	Taltal		2.92	4.26	6.32
South 24 Parganas	WBST01C	Kakdwip	Dolerhat			9.72	10.54
South 24 Parganas	WBST04	Baruipur	Baruipur	12.07	11.02	9.71	
South 24 Parganas	WBST05A	Mathurapur	Raidighi		9.41	13.23	16.58
South 24 Parganas	WBST07	Cmc	Budge Budge	1.20	1.40	0.78	0.99
South 24 Parganas	WBST08	Cmc	Barisha			0.25	0.42
South 24 Parganas	WBST09A	Kulpi	Kulpi	10.19	6.70	6.84	8.94
South 24 Parganas	WBST11	Bhangar	Bhangar	5.70	2.60	3.20	2.74
South 24 Parganas	WBST15	Joynagar	Jaynagar				8.3
South 24 Parganas	WBST16	Canning	Herobhanga				10.4
South 24 Parganas	WBST16B	Canning	Herobhanga	6.13	5.02	5.44	
South 24 Parganas	WBST17	Baruipur	Ramdhari	5.93	2.70	2.85	3.38
South 24 Parganas	WBST18	Baruipur	Padmajola	4.00		5.31	
South 24 Parganas	WBST19	Joynagar	Dhoserhat	7.80	5.19	4.35	6.35
South 24 Parganas	WBST20A	Kultali	Ambikanagar				8.98
South 24 Parganas	WBST21	Bishnupur	Dakshin Barasat	7.90	7.75	7.45	7.98
South 24 Parganas	WBST24B	Magrahat	Usti(4/99)	6.60	3.70	4.54	4.83
South 24 Parganas	WBST30	Bhangar	Kashipur	5.03	3.60	6.11	5.87
South 24 Parganas	WBST32A	Sonarpur	Langalberia	12.12	9.60	9.77	9.71
South 24 Parganas	WBST38	Baruipur	Ramnagar	5.50	6.16	5.96	7.45
South 24 Parganas	WBST42	Bhangar	Katalia	4.93	3.13	3.90	5.83
South 24 Parganas	WBST43	Bhangar	Chandipur		2.88	2.98	2.88
South 24 Parganas	WBST46	Bhangar	Nalmuri	4.58	0.47	3.58	5.68
South 24 Parganas	WBST47A	Bhangar	Bhojerhat		7.27	1.25	1.9
South 24 Parganas	WBST51B	Bhangar	Hariharpur	8.07	8.54	8.70	
South 24 Parganas	WBST53B	Sonarpur	Srirampur Tw	7.10	0.35	4.80	6.04
South 24 Parganas	WBST55A	Sonarpur	Rajpur	5.70	2.86	3.33	4.57
South 24 Parganas	WBST60	Baruipur	Dhopagachi	9.50	7.10	8.23	8.81
South 24 Parganas	WBST62C	Maheshtala	Nungi	14.73	14.03	14.67	
South 24 Parganas	WBST66A	Mathurapur-I	Mathurapur (Ramnagar)	8.88	8.20	8.29	8.88
South 24 Parganas	WBST67	Mandirbazar	Mandir Bazar	8.66	9.30	9.60	9.6
South 24 Parganas	WBST68	Mathurapur	Andhamanitala				6.04
South 24 Parganas	WBST73	Mandirbazar	Anchna Pz-ii	8.96		10.98	9.83
South 24 Parganas	WBST83	Basanti	Sonakhali.c		4.80	4.06	4.08
South 24 Parganas	WBST84	Falta-II	Dostipur	1.20	0.40	0.90	1.36
South 24 Parganas	WBST85A	Basanti	Panikhali Bazar		3.12	1.83	3.25
South 24 Parganas	WBST88	Kultali	Jamtala Hat	11.9	5.6		6.98
South 24 Parganas	WBST89	Namkhana	Budhakhali ashram more				10.45
South 24 Parganas	WBST90A	Sagar	Kochuberia Jetty Ghat			11.1	12.9
South 24 Parganas	WBST91	Sagar	Digambari (rudranagar)		8.00	8.59	10.1
South 24 Parganas	WBST94	Pathat-pratima	Gurudaspur			9.60	9.98
South 24 Parganas	WBST95	Maheshtala	Maheshtala	0.53	0.39	0.53	0.7
South 24 Parganas	WBST96	Diamond harbour	Uttar Hazipur	1.30		1.13	0.95
South 24 Parganas	WBST97	Diamond harbour	Rajar Taluk	0.80	0.70	1.90	1.47
South 24 Parganas	WBST98	Namkhana	Rajnagar		7.13	8.08	8.58
South 24 Parganas	WBST99	Namkhana	Bakkhali		5.68	5.82	6.67

District	Well No.	Block	Village	Apr'15	Aug'15	Nov'15	Jan'16
South 24 Parganas	WBST101	Thakurpukur Maheshtala	Behala	13.38	1.06	1.12	12.79
South 24 Parganas	WBST102	Thakurpukur Maheshtala	Behala	1.92	9.47	12.26	
South 24 Parganas	WBST103A	Thakurpukur Maheshtala	Behala			13.75	
South 24 Parganas	WBST104	Budge Budge	Pujali	12.11	11.00	11.20	7.17
South 24 Parganas	WBST105	Budge Budge	Dongaria	4.33	12.19	4.13	4.33
South 24 Parganas	WBST106	Baruipur	Surjapur-Hut	6.10	2.20	2.82	3
South 24 Parganas	WBST107	Bishnupur-I	Julpia			8.95	
South 24 Parganas	WBST108	Bishnupur-I	Amtala			3.10	
South 24 Parganas	WBST109	Diamond Harbour-I	Uttar Hajipur (Diamond Ha		1.20	0.98	
South 24 Parganas	WBST110		Malancha			3.85	6.5
South 24 Parganas	WBST111	KMC	Dhapa			13.48	
South 24 Parganas	WBST112	Bhangar-II	Kulti	7.19	4.97	0.63	6.91
South 24 Parganas	WBST116	Basanti	Narayantala		2.90	1.70	5.14
South 24 Parganas	WBST118	Sonarpur	Gobindapur	12.22	8.81	10.07	10.6
South 24 Parganas	WBST119	Baruipur	Uttarbagh Ghat	5.59	5.75	5.91	7.05
South 24 Parganas	WBST120	Canning-I	Nalia Khali	5.79	2.79	3.85	5.1
South 24 Parganas	WBST121	Canning-I	Paranikkheko	3.16	2.79	2.34	6.7
South 24 Parganas	WBST122	Canning-I	Canning		4.05	5.45	7.45
South 24 Parganas	WBST123	Budge Budge -I	Gobarjuri	15.22	11.88	13.51	11.99
South 24 Parganas	WBST124	Baruipur	Kumarhat	10.53	7.97	8.23	6.75
South 24 Parganas	WBST125	Baruipur	Sarberia	6.82	5.80	6.80	7.2
South 24 Parganas	WBST127	Mathurapur-II	Companitthek	9.62	4.50	4.87	8.4
South 24 Parganas	WBST128	Baruipur	Tangtala	9.82	9.78	8.92	10.7
South 24 Parganas	WBST129	Kakdwip-I	Kakdwip	11.40	5.15	6.17	10.64
South 24 Parganas	WBST130	Baruipur	Champahati	5.67	2.95	4.45	7.03
South 24 Parganas	WBST131	Basanti - I	Bhawankhali	7.65	3.75	2.65	7.75
South 24 Parganas	WBST132	Bhangar - li	Polerhut	7.19	5.29	5.94	
South 24 Parganas	WBST133	Kulpi - I	Nischintapur	11.75	10.49	11.30	10.83
South 24 Parganas	WBST134	Kakdwip	Kakdwip	10.83	10.63	12.10	
South 24 Parganas	WBST136	Thakurpukur-Maheshtala	Joka				14.36
South 24 Parganas	WBST137	Baruipur	Phultala	5.58	7.75	7.55	8.82
South 24 Parganas	WBST139	JAYNAGAR-II	Natunhat Bakultala		7.23	6.23	8.47
South 24 Parganas	WBST142	Baruipur	PadmaJola				7.69
South 24 Parganas	WBST143		Dhapadhapi		6.98	7.58	6.65
South 24 Parganas	WBST144	Canning I	Canning	6.18	3.95	4.15	7.35
South 24 Parganas	WBST145	Sonarpur	Noabad	5.00	7.64	8.34	9.05
South 24 Parganas	WBST146		Jalabaria		4.97	4.15	8.31
South 24 Parganas	WBST150	Joynagar	Jaynagar		8.00	8.70	
South 24 Parganas	WBST152	Bishnupur -I	Amtala		0.36	0.59	0.73
South 24 Parganas	WBST153	Namkhana	Budhakhali		11.12	12.50	9.43
South 24 Parganas	WBST155	Falta	Falta		0.53	2.20	2.77
South 24 Parganas	WBST157	Mandirbazar	Anchna		10.00	10.63	
South 24 Parganas	WBST159	Pathar Pratima	Milan more		8.50	10.00	
South 24 Parganas	WBST160	Baruipur	Chokrobortoabad		5.60	3.60	6.8
South 24 Parganas	WBST161	Baruipur	Sahapara		8.51	7.63	7.83
South 24 Parganas	WBST162	Sonarpur	Moulahati Jol		0.10	7.34	8.23
South 24 Parganas	WBST163	Mandir Bazar	Sarinj Nagar		10.16	14.70	10.17

District	Well No.	Block	Village	Apr'15	Aug'15	Nov'15	Jan'16
South 24 Parganas	WBST164	Dakhin Birimpur	Birimpur		9.64	3.79	
South 24 Parganas	WBST165	Basanti	Basanti		4.10	3.60	6.63
South 24 Parganas	WBST166	Bug Bug-II	Achipur		13.11	13.24	13.22
South 24 Parganas	WBST167	Bishnupr-I	Panakua Gram Panchyat				9.17
South 24 Parganas	WBST168	Bishnupr-I	Amgacia		11.89	11.43	11.51
South 24 Parganas	WBST169	Sagar	Ganga Sagar		8.20	8.35	8.9
South 24 Parganas	WBST170	Basanti	Nafarganj			3.55	5.75
South 24 Parganas	WBST171	Basanti	Joygopalpur			3.85	8.47
South 24 Parganas	WBST172		Tatuntala			8.91	9.77
South 24 Parganas	WBST173	Basanti	Kalimore			4.26	7.4
South 24 Parganas	WBST174		Kashipur			2.87	4.45
North 24 Parganas	WBNT01	Bongaon	Gopalnagar			3.82	6.32
North 24 Parganas	WBNT03A	Basirhat-i	Basirhat	4.50	3.56	3.80	5.13
North 24 Parganas	WBNT05A	Barrackpur-ii	Ichapur Nababganj				1.50
North 24 Parganas	WBNT06B	Barrackpur-i	Sodpur	0.74	1.18	0.64	0.52
North 24 Parganas	WBNT08A	Bagdah	Helench P.s.	5.19	3.00	3.09	2.42
North 24 Parganas	WBNT10	Barasat	Barasat			5.90	
North 24 Parganas	WBNT100	Basirhat	Taki	2.70	3.16	3.70	3.05
North 24 Parganas	WBNT101	Gaighata	Thakurnagar (Taltala More	4.42	1.52	2.25	3.59
North 24 Parganas	WBNT102	Bagdah	Netaji Palli (Mama-Bhaghn	5.82	2.13	3.40	3.55
North 24 Parganas	WBNT103	Gaighata	Dharampur	4.44	1.90	2.45	4.23
North 24 Parganas	WBNT104	Amdanga	Rafipur	11.82	3.42	8.45	10.17
North 24 Parganas	WBNT105	Amdanga	Moricha (Gadamara Hat)	6.97	3.50	7.90	5.65
North 24 Parganas	WBNT106	Amdanga	Sirasini More (Jirat Mark	12.40	3.75	8.80	9.95
North 24 Parganas	WBNT107	Barakpore II	Bilkanda (Muragacha)	16.55	11.35		4.92
North 24 Parganas	WBNT108	Baduria	Ramchandrapur	4.46	4.05	3.25	3.52
North 24 Parganas	WBNT109	Bongaon	Palla	6.36	3.37	4.10	5.22
North 24 Parganas	WBNT111	Barasat - I	Kadambagachi			6.50	6.65
North 24 Parganas	WBNT112	Habra II	Bathania-Baruipara	12.04	8.15	9.60	10.43
North 24 Parganas	WBNT113	Gaighata	Gobardanga	4.13	1.35	2.95	
North 24 Parganas	WBNT114	Baduria	Chandipur	2.81	2.95	1.90	2.75
North 24 Parganas	WBNT115	Barasat II	Digberia	10.80	9.85	9.00	9.70
North 24 Parganas	WBNT116	Habra II	Sendanga	3.43			2.37
North 24 Parganas	WBNT117	Gaighata	Rajapur			1.55	2.70
North 24 Parganas	WBNT118	Bongaon	Jayantipur Bazar (Petrapo	6.63	4.00	4.20	5.77
North 24 Parganas	WBNT119	Bongaon	Bongaon (Kuthibari)	5.91	2.82	3.30	4.57
North 24 Parganas	WBNT11A	Deganga	Deganga			3.15	
North 24 Parganas	WBNT120	Bagdah	Boyra	4.35	2.62	2.75	2.90
North 24 Parganas	WBNT121	Habra II	Tengra	12.22	8.65	9.55	11.55
North 24 Parganas	WBNT122	Amdanga	Sadhanpur	12.70	8.15	8.30	4.66
North 24 Parganas	WBNT123	Amdanga	Rangmahal	1.94	1.45	1.00	3.35
North 24 Parganas	WBNT124	Amdanga	Rangmahal	11.01	7.23	7.25	9.47
North 24 Parganas	WBNT125	Habra I	Pratibha			4.25	
North 24 Parganas	WBNT126	Habra II	Banipur			3.80	6.43
North 24 Parganas	WBNT127	Habra II	Suria			9.30	9.25
North 24 Parganas	WBNT128	Bongaon	Chauberia	5.96	3.70	3.90	3.94
North 24 Parganas	WBNT129	Gaighata	Ramchandrapur	3.51	3.13	1.30	2.97
North 24 Parganas	WBNT130	Gaighata	Sutia	3.88	2.35	1.75	3.02
North 24 Parganas	WBNT131	Bongaon	Kalupur Dakshinpara	4.04	1.15	1.85	3.02

District	Well No.	Block	Village	Apr'15	Aug'15	Nov'15	Jan'16
North 24 Parganas	WBNT132	Bongaon	Kansona	5.78	3.12	3.45	4.89
North 24 Parganas	WBNT133	Bongaon	Gopalnagar	4.24	3.06	3.10	5.00
North 24 Parganas	WBNT134	Bongaon	Bhandarkola	5.50	3.00	3.50	4.88
North 24 Parganas	WBNT135	Bongaon	Kundipur	6.14	3.83	3.80	5.35
North 24 Parganas	WBNT136	Bagdah	Helenchha			4.60	4.28
North 24 Parganas	WBNT137	Bongaon	Dharampukur	6.10		3.75	3.66
North 24 Parganas	WBNT138	Deganga	Ambikanagar	6.96	3.65	3.90	5.22
North 24 Parganas	WBNT139	Haroa	Khas Balanda	4.28	0.95	0.80	1.00
North 24 Parganas	WBNT13A	Sandeshkhali-i	Dakhin Akartala	3.92	4.15	3.65	
North 24 Parganas	WBNT14	Sandeshkhali-ii	Sandeshkhali.f	6.56	5.82		8.52
North 24 Parganas	WBNT140	Barasat II	Pakdah	5.79	3.07	3.40	5.22
North 24 Parganas	WBNT141	Gobardanga M.	Gobardanga	4.70	2.07	2.70	3.53
North 24 Parganas	WBNT142	Barasat I	Sadarpur			10.10	9.85
North 24 Parganas	WBNT143	Habra-1	Banipur	5.49	3.16	3.40	4.50
North 24 Parganas	WBNT144	Barrackpur-I	Kanchrapara				6.41
North 24 Parganas	WBNT145	Barasat	Barasat	9.17		6.70	8.27
North 24 Parganas	WBNT146	Deganga I	Mirjanagar	7.14		4.80	6.17
North 24 Parganas	WBNT147	Bashirhat II	Jafarpur	6.74			3.01
North 24 Parganas	WBNT148	Bashirhat II	Jafarpur	6.47		3.86	5.58
North 24 Parganas	WBNT149	Bashirhat II	Jafarpur	3.92		3.50	5.30
North 24 Parganas	WBNT150	Minakhan	Nimchi	10.33	10.56	7.80	10.69
North 24 Parganas	WBNT151	Barrackpur	Bidyadharpur			10.10	11.44
North 24 Parganas	WBNT152		Sadhanpur			8.10	9.85
North 24 Parganas	WBNT153	Sandeshkhali I	Dakshin Ankratala	6.32		3.60	6.02
North 24 Parganas	WBNT154	Barasat I	Bonkunda	6.27			5.12
North 24 Parganas	WBNT155	Barasat I	Bonkunda	5.28		3.90	5.26
North 24 Parganas	WBNT156	Barasat I	Bonkunda	6.13			6.25
North 24 Parganas	WBNT157	Barasat II	Chowmoha			3.03	5.33
North 24 Parganas	WBNT158	Bongaon	Ganrapota			3.70	5.25
North 24 Parganas	WBNT159	Bagdah	Bagdha			3.20	4.39
North 24 Parganas	WBNT16	Deganga	Berachampa			1.85	3.39
North 24 Parganas	WBNT160	Hasnabad	Rajapur-Uttarpara			3.90	4.45
North 24 Parganas	WBNT161						6.32
North 24 Parganas	WBNT18	Baduria	Baduria			4.10	4.80
North 24 Parganas	WBNT20	Gaighata	Gaighata P.S.			4.10	5.70
North 24 Parganas	WBNT21	Gaighata	Chandpara	5.37	2.29	3.25	4.68
North 24 Parganas	WBNT22A	Gaighata	Sabirpur More	5.07	2.10	2.55	4.15
North 24 Parganas	WBNT23A	Bongaon	Ganrapota			5.50	
North 24 Parganas	WBNT26A	Minakhan	Minakhan Batala	5.59	5.83	2.20	5.73
North 24 Parganas	WBNT27A	Minakhan	Bagirhula			2.92	
North 24 Parganas	WBNT28	Habra-I	Habra	4.74	2.75	3.05	2.29
North 24 Parganas	WBNT29	Barasat-I	Bokanda	6.42	4.50	3.85	6.15
North 24 Parganas	WBNT30	Barasat-I	Bishnupur Tw	4.92	4.65	4.80	4.15
North 24 Parganas	WBNT32	Sandeshkhali	Bayermary			3.75	7.90
North 24 Parganas	WBNT33A	Hasnabad	Nawapara	2.95	2.10	2.45	2.20
North 24 Parganas	WBNT35	Hasnabad	Bhebia	6.17	2.85	3.10	4.70
North 24 Parganas	WBNT36	Hingalganj	Bankra	9.87		6.20	7.45
North 24 Parganas	WBNT38	Rajarhat	Rajarhat	14.50	0.65	1.10	2.30
North 24 Parganas	WBNT39	Haroa	Haroa	6.27	4.25	2.70	
North 24 Parganas	WBNT40	Barrackpur-i	Halisahar	0.95	1.02	1.27	1.78
North 24 Parganas	WBNT42B	Habra-I	Kochua Pz	6.42			5.49

District	Well No.	Block	Village	Apr'15	Aug'15	Nov'15	Jan'16
North 24 Parganas	WBNT43A		Duttapukur			7.90	9.33
North 24 Parganas	WBNT44	Barasat-I	Sandal Bill	6.44			
North 24 Parganas	WBNT45A	Hingalganj	Dhamakhali	7.67	3.28	4.80	
North 24 Parganas	WBNT47A	Barasat-ii	Bagaband	6.93	4.87	4.75	5.85
North 24 Parganas	WBNT48B	Basirhat-i	Ghusighata			2.65	
North 24 Parganas	WBNT49	Habra-I	Berghoom Pz	3.89	3.30	1.80	3.16
North 24 Parganas	WBNT52	Gaighata	Chandpara Pz	5.98	2.08	3.60	4.13
North 24 Parganas	WBNT56	Barasat-ii	Baidyapur	7.31	1.10	5.20	5.98
North 24 Parganas	WBNT57	Barasat-ii	Aminpur Bazar			2.40	4.69
North 24 Parganas	WBNT58	Bagdah	Krishnachandrapur	5.74	3.20	3.10	4.00
North 24 Parganas	WBNT59	Bagdah	Gobrapur	6.14	4.73	3.30	4.50
North 24 Parganas	WBNT60	Rajarhat	Bishnupur Ghoshpara	17.70	5.90	5.50	8.16
North 24 Parganas	WBNT61	Haroa	Khalisadi More	7.17	4.57	5.20	6.80
North 24 Parganas	WBNT62	Barrackpur-i	Bidyadharpur	16.30	11.98	13.70	12.40
North 24 Parganas	WBNT63	Baduria	Chatra,dantar Khana More	4.46	4.95	2.35	3.15
North 24 Parganas	WBNT64A	Swarupnagar	Swarupnagar			2.90	3.45
North 24 Parganas	WBNT65	Swarupnagar	Tentulia			3.60	6.81
North 24 Parganas	WBNT66	Basirhat-ii	Kochua	5.72	3.42	3.40	3.90
North 24 Parganas	WBNT68	Deganga	Deganga Pz	4.60	2.10	2.85	5.53
North 24 Parganas	WBNT69	Habra-ii	Guma	7.19		4.80	7.38
North 24 Parganas	WBNT71	Andanga	Santoshpur			7.10	4.75
North 24 Parganas	WBNT72	Barrackpur-ii	Ichapur Nababganj			7.00	11.28
North 24 Parganas	WBNT73	Barrackpur-i	Kanchrapara OW1			4.60	2.02
North 24 Parganas	WBNT76	Barrackpur-i	Doda Complex CGWB EW			8.70	
North 24 Parganas	WBNT77	Gaighata	Gaighata CGWB EW				4.44
North 24 Parganas	WBNT78	Bongaon	Bakshipally	4.26	3.95	4.90	2.83
North 24 Parganas	WBNT79	Bongaon	Nahata Ow	7.23	4.28	3.55	4.33
North 24 Parganas	WBNT80	Barasat- I	Madhyamgram Ow	16.08	16.50	13.70	15.08
North 24 Parganas	WBNT81	Gaighata	Berigopalpur	4.46	5.23	2.20	3.47
North 24 Parganas	WBNT82	Bagdah	Bagdah Ow	5.50	2.86	2.90	4.37
North 24 Parganas	WBNT84	Barasat- II	Kharihari				8.68
North 24 Parganas	WBNT85	Barasat	Mirhati	10.15			8.68
North 24 Parganas	WBNT86	Barrackpur-I	Panpur	14.50	8.80	8.05	12.75
North 24 Parganas	WBNT87	Barrackpur-I	Madral	12.73	10.25	10.65	10.50
North 24 Parganas	WBNT88	Barrackpur-I	Kuliagarh	9.20	8.05		8.15
North 24 Parganas	WBNT89	Barrackpur-I	Halisahar (Nanha)	13.54	12.65	11.35	12.05
North 24 Parganas	WBNT90	Barasat-I	Fataebad-Narayanpur	15.00	12.25	11.80	13.34
North 24 Parganas	WBNT91	Habra-I	Raotara	9.63	6.65	6.80	8.11
North 24 Parganas	WBNT92	Habra-II	Sabdapur (Iswarighacha)	8.80	6.30	6.40	6.65
North 24 Parganas	WBNT93	Habra-II	Nurpur	5.71	2.46	3.60	4.98
North 24 Parganas	WBNT94	Habra-I	Janaful	5.10	3.80	3.50	4.79
North 24 Parganas	WBNT95	Barasat-II	Ganganagar			9.70	12.95
North 24 Parganas	WBNT96	Rajarhat	Chandpur(Atbele)	2.00	1.20	1.60	2.55
North 24 Parganas	WBNT97	Deganga	Bedachampa	5.02	1.85	1.70	4.46
North 24 Parganas	WBNT98	Deganga	Amulia (Bargachia)	6.38	3.54	4.20	5.63

CHEMICAL QUALITY DATA OF WEST BENGAL
(Sample collected during Apr, 2015)

(Results are in milligrams per litre; EC in $\mu\text{S/cm}$)

Sl.No	District	Block	Village	Well No	Lat	Long	pH	EC	TH	Ca	Mg	Na	K	CO ₃	HCO ₃	Cl	SO ₄	F	PO ₄	SiO ₂
1	Bankura	Bankura I	Benajira	WBBK 31	23.1767	87.0678	7.9	2215	500	140	36	276	17.0	BDL	561	355	55	0.20	BDL	19
2	Bankura	Bankura I	Bhagabanpur	WBBK97	23.1997	87.0003	7.8	1685	345	90	29	209	25.0	BDL	275	320	55	BDL	BDL	14
3	Bankura	Bankura I	Kenjakura	WBBK 45A	23.2689	86.9253	7.5	633	155	50	7	74	11.0	BDL	189	107	BDL	2.50	BDL	8.6
4	Bankura	Bankura I	Lokepur	WBBK148	23.2294	87.0411	7.5	824	105	32	6	117	2.1	BDL	262	142	BDL	BDL	2.30	24
5	Bankura	Bankura II	Bankura	WBBK 06	23.5239	86.9389	7.7	1235	462	104	49	64	11.0	BDL	346	135	15	0.40	4.10	22
6	Bankura	Bankura II	Beliatore	WBBk115	22.9808	86.8478	8.0	562	80	24	5	46	0.2	BDL	159	110	BDL	BDL	BDL	22
7	Bankura	Bankura II	Bikna	WBBK149	23.2550	87.0911	7.9	565	95	30	5	85	1.4	BDL	159	110	BDL	BDL	BDL	29
8	Bankura	Bankura II	Kadahghati	WBBK164	23.3236	87.5064	8.0	562	120	28	12	74	0.6	BDL	153	110	BDL	0.20	BDL	21
9	Bankura	Bankura II	Makurgram	WBBK98	23.2731	87.1414	7.9	3552	780	202	67	442	32.0	BDL	793	639	102	BDL	BDL	16
10	Bankura	Bankura II	Shalbani	WBBK99	23.2561	87.0183	8.0	2358	700	180	61	219	2.8	BDL	281	433	86	BDL	BDL	12
11	Bankura	Barjora	Bandhakona	WBBK144	23.3106	87.1083	7.9	810	145	38	12	120	1.2	BDL	250	142	BDL	1.20	BDL	23
12	Bankura	Barjora	Barjoria	WBBK01	23.4256	87.2836	7.5	575	210	70	9	36	2.5	BDL	328	91	7	BDL	0.21	8
13	Bankura	Barjora	Borkura	WBBK146	23.3250	87.2967	8.0	552	100	30	6	81	0.4	BDL	122	89	BDL	BDL	BDL	15
14	Bankura	Barjora	Brindabanpur	WBBK145	23.3094	87.2772	8.1	485	85	20	9	71	0.5	BDL	146	89	BDL	BDL	BDL	25
15	Bankura	Barjora	Chandai	WBBK 60	23.3917	87.3475	8.1	1450	375	90	36	161	0.7	BDL	402	288	58	1.30	BDL	25
16	Bankura	Barjora	Dejuri	WBBK143	23.4033	87.2692	7.7	845	105	22	12	145	1.4	BDL	256	153	BDL	BDL	BDL	7.5
17	Bankura	Barjora	Sahabdi	WBBK 50B	23.4014	87.2839	7.6	412	125	40	6	35	0.2	BDL	125	75	BDL	0.20	3.10	5.2
18	Bankura	Barjora	Tarasingh-Bridge	WBBK 43	23.4428	87.2914	7.5	769	170	44	15	97	7.6	BDL	244	178	5	0.30	BDL	8.4
19	Bankura	Bishnupur	Basudevpur	WBBK 52	23.0389	87.3731	7.5	880	250	70	18	58	18.0	BDL	246	171	15	BDL	BDL	14
20	Bankura	Bishnupur	Basudevpur Anchal	WBBK 80	23.0419	87.3700	8.1	79	20	6	1	7	BDL	BDL	18	14	BDL	BDL	BDL	12
21	Bankura	Bishnupur	Belsula	WBBK 81A	23.0272	87.4014	8.0	150	60	18	4	30	0.1	BDL	73	46	BDL	BDL	BDL	15
22	Bankura	Bishnupur	Bishnupur	WBBK126	23.0656	87.3153	7.8	350	60	14	6	53	0.1	BDL	92	71	BDL	BDL	BDL	13
23	Bankura	Bishnupur	Bishnupur	WBBK127	23.0625	87.3053	7.7	1065	175	42	17	163	0.6	BDL	275	195	26	BDL	BDL	29

Sl.No	District	Block	Village	Well No	Lat	Long	pH	EC	TH	Ca	Mg	Na	K	CO3	HCO3	Cl	SO4	F	PO4	SiO2
24	Bankura	Bishnupur	Bongeli	WBBK 82	23.0122	87.4069	7.9	180	60	16	5	32	4.0	BDL	85	50	BDL	0.40	BDL	16
25	Bankura	Bishnupur	Ghugimorai	WBBK 78	23.0303	87.3106	7.9	220	55	14	5	25	0.1	BDL	56	43	BDL	0.20	2.30	28
26	Bankura	Bishnupur	Hereparlat Forest Beat Office	WBBK123	23.0725	87.3503	7.9	425	75	20	6	62	0.6	BDL	122	82	BDL	0.10	BDL	20
27	Bankura	Bishnupur	Kharkasuli	WBBK 28	23.0331	87.3206	7.6	405	125	30	12	35	3.1	BDL	132	49	50	BDL	0.40	25
28	Bankura	Bishnupur	Radhanagar	WBBK 02A	23.1647	87.3264	7.4	325	174	40	18	16	0.5	BDL	215	96	BDL	BDL	0.05	12
29	Bankura	Bishnupur	Radheshyam Temple	WBBK116	23.3183	87.2172	7.9	745	155	42	12	99	0.5	BDL	195	149	18	BDL	BDL	5.4
30	Bankura	Bishnupur	Siromonipur	WBBK124	23.0531	87.3472	7.5	595	105	30	7	87	2.2	BDL	153	121	BDL	0.10	BDL	16
31	Bankura	Bishnupur	Uliara	WBBK118	23.1078	87.3885	7.5	815	160	44	12	113	1.5	BDL	214	160	11	BDL	BDL	7.3
32	Bankura	Chhatna	Chatna	WBBK 07	23.2289	87.0653	7.9	1102	388	96	36	74	0.8	BDL	365	120	9	0.50	BDL	35
33	Bankura	Chhatna	Dhaban	WBBK 32	23.4678	86.9017	8.1	1960	470	108	49	258	20.0	BDL	671	284	59	1.30	BDL	22
34	Bankura	Chhatna	Gouripur	WBBK 46	23.2858	86.9942	7.4	4550	1000	312	53	575	8.6	BDL	1225	715	245	0.70	BDL	35
35	Bankura	Chhatna	Kamalpur	WBBK 57	23.3019	86.8533	7.9	1020	250	76	15	92	30.0	BDL	378	185	17	0.20	BDL	19
36	Bankura	Chhatna	Susunia	WBBK 44B	23.3764	86.8653	7.9	3874	850	240	61	501	5.3	BDL	1037	533	156	BDL	2.50	26
37	Bankura	Gangajalghati	Deuli More	WBBK152	23.4497	87.0981	7.5	598	110	24	12	85	2.3	BDL	153	121	BDL	BDL	BDL	9.2
38	Bankura	Gangajalghati	Gangajal-Ghati	WBBK 24A	23.4292	87.1111	7.5	326	75	20	6	37	8.2	BDL	128	39	BDL	1.20	2.30	30
39	Bankura	Gangajalghati	Rangamati	WBBK121	23.3697	87.1125	7.9	692	120	28	12	104	3.5	BDL	183	146	BDL	BDL	BDL	6.9
40	Bankura	Indpur	Bankata	WBBK138	23.0925	86.9061	7.2	1598	315	66	36	221	18.0	BDL	610	462	120	1.00	0.60	6.7
41	Bankura	Indpur	Bheduasol	WBBK 09A	22.8658	86.7853	8.0	3025	974	200	115	242	5.2	BDL	345	195	61	1.00	3.20	30
42	Bankura	Indpur	Indpur	WBBK103A	23.1617	86.9356	8.2	1165	240	56	24	138	1.7	BDL	61	206	38	BDL	BDL	11
43	Bankura	Indus	Indus	WBBK110	23.1525	87.6206	7.6	2110	375	80	43	294	11.0	BDL	195	355	140	BDL	BDL	32
44	Bankura	Indus	Naldanga	WBBK109	23.1975	87.6239	7.5	187	35	10	2	25	0.1	BDL	159	32	BDL	BDL	BDL	17
45	Bankura	Joypur	Aima	WBBK 55	22.9936	87.4533	7.8	154	50	12	5	12	0.1	BDL	55	21	BDL	BDL	BDL	15
46	Bankura	Joypur	Aima	WBBK125	22.9947	87.4539	7.4	701	180	40	19	101	3.7	BDL	183	142	BDL	BDL	BDL	5.9
47	Bankura	Joypur	Barasat	WBBK 87	23.0647	87.4908	7.6	384	80	20	7	51	0.3	BDL	592	57	BDL	BDL	BDL	12
48	Bankura	Joypur	Hijuldiha	WBBK 83	22.9811	87.4833	7.5	328	95	24	9	32	1.2	BDL	122	57	5	BDL	BDL	13
49	Bankura	Joypur	Jadavnagar	WBBK 54	22.9292	87.4986	7.6	223	75	20	6	12	0.1	BDL	80	32	BDL	BDL	BDL	12
50	Bankura	Joypur	Joypur Dug	WBBK 20	23.0556	87.4403	7.5	652	104	20	13	81	15.0	BDL	183	124	13	BDL	1.20	16
51	Bankura	Joypur	Padampur	WBBK 85A	23.0703	87.4417	7.7	1580	375	82	41	179	15.0	BDL	946	320	30	BDL	BDL	16

Sl.No	District	Block	Village	Well No	Lat	Long	pH	EC	TH	Ca	Mg	Na	K	CO3	HCO3	Cl	SO4	F	PO4	SiO2
52	Bankura	Joypur	Prasadpur	WBBK 84	23.0736	87.4439	7.9	807	240	56	24	74	0.5	BDL	433	142	12	BDL	BDL	12
53	Bankura	Joypur	Rauthkunda	WBBK30B	23.0778	87.4644	7.7	1750	400	84	46	212	21.0	BDL	610	231	46	0.30	0.80	5.4
54	Bankura	Khatra I	Baharamuri	WBBK139	23.0650	86.8906	7.5	557	105	30	7	78	0.6	BDL	153	110	BDL	BDL	BDL	29
55	Bankura	Khatra I	Khatra	WBBK114	23.0208	87.0997	8.1	405	75	20	6	69	0.1	BDL	104	82	BDL	BDL	BDL	46
56	Bankura	Khatra II	Hatirampur	WBBK102A	22.9261	87.0758	8.0	2542	510	124	49	334	8.9	BDL	183	401	118	BDL	BDL	26
57	Bankura	Kotalpur	Kotulpur Pz	WBBK 15	22.6111	88.2683	7.5	325	105	30	7	35	7.4	BDL	122	38	BDL	0.40	1.50	35
58	Bankura	Mejia	Nandanpur	WBBK111	23.5081	87.1367	7.7	185	35	8	4	25	0.1	BDL	214	39	BDL	1.00	BDL	13
59	Bankura	Onda	Jagadalla	WBBK137	23.2033	87.0636	7.8	1352	225	50	24	207	5.2	BDL	317	241	72	0.10	BDL	14
60	Bankura	Onda	Natungram	WBBK135	23.1589	87.0692	8.0	1112	210	44	24	159	3.8	BDL	275	199	48	BDL	BDL	9.3
61	Bankura	Onda	Ratanpur	WBBK 19	23.1053	87.0739	7.2	223	60	16	5	18	0.2	BDL	73	36	BDL	0.90	BDL	12
62	Bankura	Raipur I	Pairaguri	WBBK105	22.8600	86.9100	7.2	1040	175	40	18	161	5.3	BDL	49	178	37	0.50	BDL	21
63	Bankura	Raipur I	Raipur	WBBK 17	22.8089	86.9319	7.8	380	90	24	7	46	1.0	BDL	189	25	BDL	0.90	0.60	13
64	Bankura	Raipur II	Sarenga	WBBK107	22.7697	87.0247	7.4	362	65	18	5	53	0.3	BDL	104	25	BDL	BDL	BDL	25
65	Bankura	Raipur II	Sukhadali	WBBK106A	22.8200	87.0092	7.5	378	45	10	5	64	0.2	BDL	171	64	BDL	0.40	BDL	8
66	Bankura	Ranibandh	Jhilimili	WBBK 16	22.8167	86.6386	7.9	560	135	36	11	71	3.2	BDL	181	56	BDL	0.60	BDL	5.6
67	Bankura	Ranibandh	Khejuria	WBBK142	22.8539	86.6761	7.6	1150	220	48	24	163	1.9	BDL	317	178	49	0.80	2.60	5.2
68	Bankura	Ranibandh	Ledhapakor	WBBK141	22.8483	86.7400	7.5	410	70	20	5	62	0.1	BDL	122	75	BDL	BDL	BDL	9.5
69	Bankura	Ranibandh	Majherigora	WBBK140	22.9531	86.8439	7.4	1056	170	44	15	163	2.3	BDL	275	181	68	BDL	BDL	5.8
70	Bankura	Ranibandh	Ranibandh	WBBK 08A	23.3075	86.9692	8.1	1150	452	110	43	58	2.0	BDL	218	142	17	0.80	BDL	28
71	Bankura	Saltora	Kashtora	WBBK94	23.5628	87.0206	7.6	358	90	22	9	41	0.8	BDL	653	53	BDL	0.60	BDL	29
72	Bankura	Saltora	Lakhanpur	WBBK 48A	23.3947	86.9756	7.8	1578	500	146	33	345	2.3	BDL	427	249	51	1.60	1.20	27
73	Bankura	Saltora	Murulu	WBBK 39A	23.5192	86.9017	7.9	950	270	68	24	94	8.0	BDL	305	160	7	1.70	BDL	10
74	Bankura	Saltora	Saltora	WBBK 05	24.0617	87.7786	7.6	415	174	48	13	14	0.7	BDL	201	50	BDL	0.10	BDL	8
75	Bankura	Simlapal	Dakshin Sole	WBBK136	23.0042	87.1333	8.2	468	75	20	6	71	2.6	BDL	134	89	BDL	0.50	BDL	7.2
76	Bankura	Simlapal	Simlapal	WBBK 10	23.1133	86.9075	7.9	145	55	14	5	7	6.3	BDL	35	21	BDL	0.95	BDL	21
77	Bankura	Sonamukhi	Balukhan	WBBK 64A	23.3206	87.4531	8.2	1265	275	80	18	145	7.8	BDL	305	234	42	0.30	BDL	14
78	Bankura	Sonamukhi	Dhansimla	WBBK 35A	23.2569	87.4714	8.0	845	175	40	18	111	14.0	BDL	244	142	2	BDL	0.50	35
79	Bankura	Sonamukhi	Junsura	WBBK 68B	23.2728	87.4578	7.5	326	70	24	2	44	3.9	BDL	98	57	BDL	0.20	BDL	26

Sl.No	District	Block	Village	Well No	Lat	Long	pH	EC	TH	Ca	Mg	Na	K	CO3	HCO3	Cl	SO4	F	PO4	SiO2
80	Bankura	Sonamukhi	Nafardanga	WBBK 65A	23.2411	87.4097	7.8	142	35	8	4	16	0.1	BDL	49	23	BDL	BDL	BDL	13
81	Bankura	Sonamukhi	Naruala	WBBK 49 A	23.2783	87.4522	7.7	355	60	16	5	53	5.0	BDL	123	53	BDL	BDL	BDL	6.3
82	Bankura	Sonamukhi	Pokhana	WBBK 61A	23.4083	87.3775	8.0	541	90	24	7	69	1.3	BDL	180	85	BDL	BDL	1.50	11
83	Bankura	Sonamukhi	Rampur	WBBK147	23.2939	87.1397	7.9	521	90	20	10	78	0.6	BDL	134	107	BDL	0.20	BDL	38
84	Bankura	Sonamukhi	Rautara	WBBK120	23.2939	87.4542	7.9	945	190	48	17	129	2.8	BDL	275	178	9	BDL	BDL	8.5
85	Bankura	Sonamukhi	Sonamukhi	WBBK131	23.3022	87.4111	7.8	1125	215	46	24	159	2.3	BDL	262	206	50	0.60	BDL	16
86	Bankura	Sonamukhi	Sonamukhi Dug	WBBK 90A	23.3017	87.4108	7.5	687	150	36	15	87	1.5	BDL	317	107	5	BDL	BDL	16
87	Bankura	Taldangra	Fakirdanga (Kansabati Kanal)	WBBK 75B	23.0367	87.1453	7.6	302	75	26	2	32	3.7	BDL	92	53	BDL	0.93	BDL	26
88	Bankura	Taldangra	Moyra	WBBK 73	23.0203	87.2356	7.4	151	60	16	5	30	0.1	BDL	61	53	BDL	BDL	BDL	20
89	Bankura	Taldangra	Taldangra	WBBK113	23.0631	86.8783	7.9	586	110	24	12	83	0.6	BDL	275	110	BDL	BDL	BDL	31
90	Bankura	Taldangra	Tantirbandh	WBBK 74A	23.0172	87.2239	7.5	150	65	20	4	28	0.1	BDL	79	43	BDL	0.30	1.50	25
91	Bankura	Taldangra	Tuldaria	WBBK 76	23.0556	87.1278	7.7	155	65	22	2	28	2.1	BDL	49	25	BDL	0.20	BDL	30
92	Bankura	Ranibandh	Akhutamore	WBBK159	22.8653	86.7839	7.9	845	180	44	17	110	0.3	BDL	250	156	BDL	BDL	1.50	29
93	Bankura	Gangajalghati	Amarkanon	WBBK151	23.39861	87.10861	7.6	1062	175	40	18	156	15.0	BDL	305	199	BDL	1.40	BDL	12
94	Bankura	Bishnupur	Bishnupur Kalindi Bandh	WBBK128	23.0808	87.3078	7.6	1100	210	60	15	156	0.4	BDL	293	220	21	0.50	BDL	5.9
95	Bankura	Barjora	Chunpura	WBBK58	23.45278	87.29389	8.0	2160	500	144	34	230	38.0	BDL	498	391	85	0.10	1.90	23
96	Bankura	Sonamukhi	Churamonipur	WBBK133	23.2861	87.4042	8.0	478	80	20	7	117	0.6	BDL	128	96	BDL	1.30	BDL	7.3
97	Bankura	Sonamukhi	Gangamonidanga	WBBK 67	23.2922	87.4317	7.2	340	75	22	5	41	3.5	BDL	85	71	BDL	0.50	4.50	21
98	Bankura	Onda	Gorabari	WBBK134	23.1986	87.0669	8.1	1095	335	80	33	97	5.7	BDL	256	181	43	BDL	BDL	25
99	Bankura	Indpur	Gunnath	WBBK158			7.8	1056	175	40	18	150	0.1	BDL	244	195	54	0.80	BDL	9.5
100	Bankura	Joypur	Habib Puskurini	WBBK129	23.1531	87.4633	7.5	2895	515	126	49	428	16.0	BDL	641	497	180	1.00	BDL	5.8
101	Bankura	Barjora	Hatasuriya	WBBK 37A	23.3978	87.3064	7.9	1425	315	66	36	184	23.0	BDL	427	178	65	BDL	BDL	15
102	Bankura	Bishnupur	Jayrampur	WBBK132	23.17944	87.33972	7.9	726	115	26	12	113	1.9	BDL	195	146	BDL	0.90	BDL	6.8
103	Bankura	Joypur	Joypur Pz	WBBK21	23.05667	87.44167	7.4	112	30	8	2	12	0.1	BDL	37	18	BDL	BDL	0.90	14
104	Bankura	Gangajalghati	Khanta	WBBK150	23.33667	87.09722	7.7	1584	295	78	24	209	19.0	BDL	397	266	96	1.20	BDL	16
105	Bankura	Bishnupur	Kharkasuli	WBBK167	23.0586	87.3103	8.0	712	145	40	11	92	0.3	BDL	189	146	BDL	0.50	BDL	26
106	Bankura	Indpur	Khirpai	WBBK104A	23.0989	86.9753	7.8	3750	700	160	73	294	35.0	BDL	494	710	185	0.30	BDL	23

Sl.No	District	Block	Village	Well No	Lat	Long	pH	EC	TH	Ca	Mg	Na	K	CO3	HCO3	Cl	SO4	F	PO4	SiO2
107	Bankura	Sonamukhi	Krishnabati	WBBK165			8.1	623	115	28	11	81	0.2	BDL	195	110	BDL	0.30	BDL	25
108	Bankura	Gangajalghati	Kusthalia	WBBK 38A	23.4783	87.0475	7.5	1842	410	102	38	230	32.0	BDL	480	285	98	1.20	4.20	23
109	Bankura	Saltora	Lakhanpur	WBBK 48B	23.4425	87.0083	7.5	2140	420	100	41	299	2.9	BDL	451	337	185	1.20	BDL	5.7
110	Bankura	Mejia	Mejia	WBBK 04D	23.5628	87.1069	7.5	523	249	70	18	25	1.3	BDL	250	75	BDL	0.30	1.00	14
111	Bankura	Patrasayer	Patrasayer Thana	WBBK130	23.2050	87.5306	7.6	851	125	30	12	138	4.3	BDL	214	178	BDL	1.50	BDL	22
112	Bankura	Khatra II	Peripathar	WBBK101	22.97	86.81944	8.1	1110	210	60	15	138	0.5	BDL	122	181	45	0.80	BDL	35
113	Bankura	Bankura I	Pirogaromore	WBBK157			7.6	105	15	4	1	16	0.2	BDL	24	21	BDL	BDL	BDL	10
114	Bankura	Bishnupur	Tribanka	WBBK173			8.2	795	155	30	19	104	0.2	BDL	214	156	BDL	0.40	BDL	8.5
115	Bardhaman	Andal	Andal	WBBM199	23.5828	87.1928	7.9	1022	330	62	43	87	2.1	BDL	186	163	71	0.66	0.01	26
116	Bardhaman	Andal	Andal Gram	WBBM178	23.5817	87.2169	7.7	1177	245	34	39	125	17.0	BDL	214	195	90	0.38	BDL	20
117	Bardhaman	Andal	Babuisal	WBBM174	23.5961	87.1636	8.0	564	180	46	16	40	12.0	BDL	140	78	19	0.56	0.01	27
118	Bardhaman	Andal	Dakshin Khenda	WBBM110	23.6153	87.2178	8.1	2020	510	122	50	68	80.0	BDL	360	312	148	0.48	0.02	27
119	Bardhaman	Andal	Diganta Andal	WBBM189	23.5861	87.1975	7.9	744	230	64	17	55	1.3	BDL	195	78	134	0.90	0.01	28
120	Bardhaman	Andal	Ukhra	WBBM200	23.6531	87.2358	8.0	882	220	56	19	100	3.7	BDL	171	96	120	0.30	BDL	29
121	Bardhaman	Asansol	Asansol B	WBBM033	23.6850	86.9772	7.6	1040	220	46	26	96	1.7	BDL	329	138	26	0.62	0.60	19
122	Bardhaman	Asansol	Burnpur	WBBM173	23.6728	86.9458	8.1	575	275	68	26	34	0.5	BDL	207	64	18	0.75	BDL	18
123	Bardhaman	Asansol	Dadkha	WBBM171	23.7072	86.9803	7.8	419	80	20	7	60	2.0	BDL	61	67	27	0.97	BDL	24
124	Bardhaman	Asansol	Hirapur	WBBM112	23.6617	86.9364	8.0	1242	200	32	29	112	9.8	BDL	323	131	63	0.52	0.02	18
125	Bardhaman	Asansol	Kalla	WBBM121	23.7061	86.9967	7.9	555	225	42	29	31	1.7	BDL	128	39	38	0.44	0.04	22
126	Bardhaman	Asansol	Kanyapur	WBBM170	23.7275	86.9475	7.8	1050	305	64	35	51	4.8	BDL	195	145	48	0.73	0.02	26
127	Bardhaman	Ausgram I	Ausgram	WBBM039A	23.5272	87.6325	7.9	659	185	42	19	65	17.0	BDL	226	78	47	0.59	0.33	24
128	Bardhaman	Ausgram I	Chak Radha Mohanpur	WBBM161	23.4864	87.6433	7.8	667	165	42	15	40	4.0	BDL	128	67	20	0.18	0.02	27
129	Bardhaman	Ausgram I	Guskara	WBBM045	23.5000	87.7456	7.9	748	150	36	15	100	2.7	BDL	250	131	6	1.01	0.01	20
130	Bardhaman	Ausgram II	Amragarh	WBBM065	23.4264	87.5842	7.5	317	165	22	27	28	0.9	BDL	165	14	11	0.73	0.01	24
131	Bardhaman	Ausgram II	Banabagram-I	WBBM086	23.5339	87.6200	8.0	553	150	28	19	56	8.1	BDL	232	50	11	0.13	BDL	22
132	Bardhaman	Ausgram II	Budbud-I	WBBM090	23.3983	87.5528	8.2	1102	255	68	21	102	5.7	BDL	281	149	53	0.45	0.01	26
133	Bardhaman	Ausgram II	Chora	WBBM180	23.5675	87.6025	7.9	1650	365	82	39	196	6.6	BDL	232	163	385	0.80	BDL	20
134	Bardhaman	Baraboni	Gourandih	WBBM034	23.8158	86.9942	7.9	1240	130	28	15	151	9.0	BDL	482	152	62	0.78	0.38	19

Sl.No	District	Block	Village	Well No	Lat	Long	pH	EC	TH	Ca	Mg	Na	K	CO3	HCO3	Cl	SO4	F	PO4	SiO2
135	Bardhaman	Baraboni	Lalganj	WBBM167	23.7669	86.9458	8.2	396	145	30	17	27	2.5	BDL	92	14	2	BDL	0.05	25
136	Bardhaman	Barddhaman Sadar	Amirpur	WBBM082	23.2042	87.9294	7.9	675	210	44	24	56	11.0	BDL	226	74	34	0.60	0.02	23
137	Bardhaman	Barddhaman Sadar	Bardhaman	WBBM165	23.2394	87.8969	7.9	674	210	44	24	57	10.8	BDL	134	74	33	0.50	BDL	16
138	Bardhaman	Barddhaman Sadar	Burdwan	WBBM004	23.2325	87.8647	8.0	914	270	64	27	81	2.4	BDL	214	117	65	0.15	0.36	30
139	Bardhaman	Barddhaman Sadar	Jhinguti	WBBM099	23.2786	87.8231	8.1	412	160	28	22	27	0.7	BDL	171	25	38	0.57	BDL	19
140	Bardhaman	Bardhaman	Amra (Mandirtala)	WBBM081			7.8	1310	300	88	19	79	83.0	BDL	305	135	152	0.80	0.01	16
141	Bardhaman	Bardhaman I	Bhandardihi	WBBM196	23.3506	88.0278	7.5	931	270	62	28	84	1.2	BDL	189	184	43	0.40	BDL	27
142	Bardhaman	Bardhaman I	Bhita	WBBM194	23.2967	87.9081	7.8	436	135	34	12	56	4.9	BDL	104	89	24	0.45	0.01	20
143	Bardhaman	Bardhaman I	Kaligram	WBBM195	23.3217	87.9342	7.8	1134	265	68	23	135	7.1	BDL	207	135	147	0.40	BDL	26
144	Bardhaman	Bardhaman I	Malkita	WBBM146	23.3019	87.8917	7.7	504	155	48	9	54	3.4	BDL	146	35	57	0.32	0.03	23
145	Bardhaman	Bardhaman II	Barsul	WBBM055	23.1836	87.9611	7.9	401	185	36	23	36	11.0	BDL	183	28	15	0.93	BDL	26
146	Bardhaman	Bhatar	Amarun	WBBM144	23.3606	87.9442	7.9	283	100	28	7	30	7.7	BDL	85	46	25	BDL	0.12	23
147	Bardhaman	Bhatar	Barabelun	WBBM127	23.4092	87.9819	8.0	368	145	34	15	28	3.0	BDL	104	32	19	0.32	0.02	21
148	Bardhaman	Bhatar	Bhatar	WBBM008	23.40361	87.91944	7.8	1242	355	68	45	103	3.1	BDL	342	184	75	0.90	0.12	22
149	Bardhaman	Bhatar	Bolgona	WBBM168	23.4611	87.9397	7.9	725	200	34	28	69	2.0	BDL	104	64	39	0.61	0.01	21
150	Bardhaman	Bhatar	Kubajpur	WBBM159	23.3647	87.9797	7.7	443	135	30	15	49	3.8	BDL	92	60	74	0.40	0.01	20
151	Bardhaman	Bhatar	Orgram	WBBM059	23.4411	87.7708	8.0	507	160	40	15	41	30.0	BDL	128	82	40	0.94	0.01	17
152	Bardhaman	Bhatar	Orgram-2	WBBM062	23.44111	87.77111	7.7	398	160	22	26	39	1.1	BDL	226	18	17	0.45	0.02	25
153	Bardhaman	Faridpur-Durgapur	Arrahgram	WBBM203	23.5217	87.3711	7.4	620	195	36	26	54	3.3	BDL	110	99	34	0.20	BDL	24
154	Bardhaman	Faridpur-Durgapur	Banagram	WBBM188	23.5714	87.2358	7.8	1177	300	56	39	125	17.0	BDL	168	195	90	0.38	0.01	25
155	Bardhaman	Faridpur-Durgapur	Bhiringi	WBBM038	23.5525	87.2719	7.8	1318	465	98	53	118	2.4	BDL	250	284	74	0.64	0.78	21
156	Bardhaman	Faridpur-Durgapur	Deshbandhunagar	WBBM074	23.4839	87.3350	7.9	635	200	40	24	51	9.7	BDL	220	64	28	0.67	0.01	29
157	Bardhaman	Faridpur-Durgapur	Durgapur Barrage	WBBM102	23.4819	87.3086	7.8	298	115	26	12	28	2.1	BDL	104	32	27	0.37	0.01	30
158	Bardhaman	Faridpur-Durgapur	Gopalmath	WBBM179	23.5736	87.2306	7.7	1232	365	96	30	109	2.5	BDL	287	145	181	0.10	0.02	24
159	Bardhaman	Galsi I	Babla	WBBM183	23.3542	87.6847	7.7	544	160	32	19	62	6.3	BDL	98	64	48	0.22	BDL	26
160	Bardhaman	Galsi I	Bud Bud	WBBM148	23.4067	87.5500	8.0	452	140	32	15	35	1.2	BDL	98	28	29	0.58	BDL	16
161	Bardhaman	Galsi I	Galigram	WBBM123A	23.3592	87.6528	8.0	548	200	46	21	65	11.2	BDL	140	67	23	0.39	0.21	23
162	Bardhaman	Galsi I	Kasba	WBBM126	23.3497	87.5100	8.0	378	145	30	17	13	2.0	BDL	92	28	24	0.25	0.02	28

Sl.No	District	Block	Village	Well No	Lat	Long	pH	EC	TH	Ca	Mg	Na	K	CO3	HCO3	Cl	SO4	F	PO4	SiO2
163	Bardhaman	Galsi I	Mankar	WBBM160	23.4139	87.5503	8.0	368	120	32	10	21	1.4	BDL	98	39	27	0.56	0.01	25
164	Bardhaman	Galsi I	Paraj	WBBM124A	23.4500	87.6200	8.0	542	245	42	34	28	5.4	BDL	128	57	9	0.61	BDL	20
165	Bardhaman	Galsi I	Ramgopalpur	WBBM125A	23.3150	87.5819	8.1	389	150	28	19	25	3.7	BDL	85	28	20	0.36	0.00	24
166	Bardhaman	Galsi II	Bahirghona	WBBM147	23.3733	87.7194	7.7	997	175	42	17	105	1.6	BDL	128	85	98	0.90	0.02	30
167	Bardhaman	Galsi II	Galsi A	WBBM012	23.3200	87.7100	8.2	345	160	36	17	11	0.9	BDL	159	28	12	0.78	BDL	28
168	Bardhaman	Galsi II	Rakona	WBBM049	23.3869	87.5914	8.0	378	180	26	28	6	0.8	BDL	159	32	7	1.01	0.03	25
169	Bardhaman	Galsi II	Sanko	WBBM097	23.3400	87.7300	8.0	393	185	44	18	15	0.8	BDL	195	28	5	0.53	0.02	21
170	Bardhaman	Galsi-II	Kalna	WBBM013A	23.32	87.71	7.8	561	205	28	33	42	8.0	BDL	256	35	9	1.40	0.90	18
171	Bardhaman	Jamalpur	Ajahpur	WBBM017A	23.1400	88.0603	7.4	1524	315	66	36	112	6.0	BDL	372	184	73	0.90	0.42	26
172	Bardhaman	Jamalpur	Berugram (Moralpara)	WBBM155	23.0964	87.9906	8.1	446	200	48	19	30	0.8	BDL	146	18	24	0.90	0.03	17
173	Bardhaman	Jamalpur	Chakdighi	WBBM103	23.0161	87.9986	8.0	686	240	52	27	45	1.2	BDL	311	60	19	0.36	0.03	27
174	Bardhaman	Jamalpur	Gopalpur	WBBM031	23.0811	88.0889	8.0	1039	275	70	24	89	62.0	BDL	311	131	114	0.36	0.52	26
175	Bardhaman	Jamalpur	Jamalpur	WBBM162	23.0481	87.9853	7.7	380	130	22	18	32	5.0	BDL	67	21	BDL	0.44	BDL	29
176	Bardhaman	Jamuria I	Damodarapur	WBBM122	23.7042	87.0839	8.0	665	280	48	39	43	1.8	BDL	146	89	44	0.22	0.18	23
177	Bardhaman	Jamuria I	Mondalpur	WBBM113	23.6875	87.0844	8.0	1269	340	38	60	121	12.0	BDL	305	209	81	0.70	0.03	26
178	Bardhaman	Jamuria I	Satgram	WBBM158	23.6569	87.0794	8.1	510	160	34	18	50	1.2	BDL	200	24	36	0.35	BDL	30
179	Bardhaman	Jamuria II	Dobarna (New Kenda)	WBBM116	23.6783	87.1747	7.9	530	175	32	23	37	3.0	BDL	256	21	BDL	0.48	0.02	26
180	Bardhaman	Jamuria II	Gaighata	WBBM177	23.7078	87.2636	8.0	548	185	32	26	53	0.8	BDL	212	24	43	0.40	0.08	21
181	Bardhaman	Jamuria II	Ikra	WBBM115	23.6969	87.1122	8.0	548.4	185	32	26	53	0.8	BDL	214	25	42	0.40	0.20	19
182	Bardhaman	Jamuria II	Pandabeswar	WBBM037	23.7117	87.2767	7.8	893	270	82	16	57	1.0	BDL	226	110	49	0.59	0.77	22
183	Bardhaman	Kalna I	Simlon	WBBM079	23.2797	88.2508	8.0	386	145	28	18	42	1.0	BDL	214	25	28	0.89	0.01	21
184	Bardhaman	Kalna II	Bandebaz	WBBM106	23.20167	88.40028	8.0	669	250	40	36	48	0.5	BDL	250	53	38	0.35	0.02	29
185	Bardhaman	Kalna II	Bara Dhamas	WBBM137	23.1672	88.2072	7.8	560	90	22	9	62	10.0	BDL	67	35	20	0.54	0.02	27
186	Bardhaman	Kalna II	Singarkone	WBBM107	23.1625	88.2731	8.0	598	195	36	26	60	1.0	BDL	201	67	34	0.45	0.01	26
187	Bardhaman	Kanksa	Basudha	WBBM006	23.6003	87.5236	7.8	672	150	34	16	49	4.1	BDL	159	60	33	0.47	BDL	27
188	Bardhaman	Kanksa	Domra	WBBM181	23.5203	87.4539	7.8	745	170	40	17	93	3.7	BDL	214	53	96	0.60	BDL	16
189	Bardhaman	Kanksa	Kanksa	WBBM182	23.47806	87.45083	7.8	546	165	38	17	51	5.7	BDL	156	69	24	0.54	0.12	18

Sl.No	District	Block	Village	Well No	Lat	Long	pH	EC	TH	Ca	Mg	Na	K	CO3	HCO3	Cl	SO4	F	PO4	SiO2
190	Bardhaman	Kanksa	Kanksa	WBBM184	23.48056	87.4525	7.7	298	115	22	15	23	1.8	BDL	67	60	7	0.43	BDL	29
191	Bardhaman	Kanksa	Raghunathpur-I	WBBM092	23.5603	87.4947	7.6	115	40	8	5	16	1.0	BDL	37	35	28	BDL	0.02	30
192	Bardhaman	Kanksa	Silampur	WBBM104	23.4156	87.4350	7.9	1066	290	62	33	86	2.0	BDL	305	142	43	0.73	0.04	22
193	Bardhaman	Katwa I	Kaithan	WBBM131A	23.5275	88.0864	7.8	440	145	36	13	41	2.2	BDL	110	39	BDL	0.42	0.20	22
194	Bardhaman	Katwa I	Katwa	WBBM005A	23.64833	88.12889	8.0	454	120	26	13	38	1.6	BDL	201	21	38	0.97	0.06	16
195	Bardhaman	Katwa I	Katwa	WBBM143	23.6361	88.1392	7.9	700	250	56	27	45	1.2	BDL	168	60	15	0.55	0.02	29
196	Bardhaman	Katwa II	Dinhata	WBBM109	23.6069	88.1711	8.0	630	150	36	15	69	22.0	BDL	232	53	21	BDL	0.01	30
197	Bardhaman	Katwa II	Nandigram	WBBM120	23.5439	88.1497	7.8	438	145	26	19	40	1.0	BDL	79	25	19	0.18	0.01	20
198	Bardhaman	Katwa II	Singi	WBBM134	23.5358	88.1869	7.5	468	275	90	12	58	1.3	BDL	275	266	23	BDL	0.04	19
199	Bardhaman	Ketugram I	Hat Moregram	WBBM133	23.7539	88.0250	7.9	434	185	32	26	31	0.7	BDL	98	174	16	0.46	0.16	22
200	Bardhaman	Ketugram I	Khalipur	WBBM132	23.7186	88.0125	8.0	464	150	40	12	65	0.3	BDL	122	67	37	BDL	0.08	18
201	Bardhaman	Ketugram I	Ramjibanpur	WBBM027	23.7375	87.9722	8.1	387	170	46	13	13	1.6	BDL	214	18	6	0.91	BDL	27
202	Bardhaman	Ketugram II	Ketugram	WBBM145	23.6989	88.0456	7.9	491	180	46	16	46	2.6	BDL	140	35	23	0.46	0.01	24
203	Bardhaman	Khandaghosh	Bowaichandi	WBBM138	23.1367	87.7303	7.9	453	145	36	13	45	1.7	BDL	107	28	8	0.69	0.01	21
204	Bardhaman	Khandaghosh	Khejurhati	WBBM019A	23.2200	87.7500	8.2	344	170	36	19	16	0.9	BDL	207	21	BDL	0.35	0.60	24
205	Bardhaman	Khandaghosh	Metadanga	WBBM030	23.2167	87.6547	8.0	570	195	38	24	43	7.0	BDL	226	43	22	0.68	0.22	27
206	Bardhaman	Khandaghosh	Sagrai	WBBM142	23.1525	87.8153	7.9	472	165	48	11	36	1.3	BDL	146	21	10	0.35	0.04	23
207	Bardhaman	Kulti	Barakar	WBBM046	23.7422	86.8150	7.8	1802	460	86	60	114	1.9	BDL	397	277	119	0.60	0.08	24
208	Bardhaman	Kulti	Kulti	WBBM172	23.7264	86.8514	8.2	782	180	60	7	77	3.7	BDL	183	103	84	0.38	BDL	20
209	Bardhaman	Kulti	Kultora	WBBM069	23.7111	86.8928	7.9	1088	275	70	24	49	0.8	BDL	317	85	96	0.93	0.02	26
210	Bardhaman	Mangalkot	Charnak	WBBM064	23.5322	87.7925	8.2	575	205	52	18	39	1.5	BDL	232	67	9	0.94	0.70	29
211	Bardhaman	Mangalkot	Koichor	WBBM129A	23.5300	88.0200	7.9	458	165	34	19	38	0.7	BDL	104	21	15	0.20	0.13	27
212	Bardhaman	Mangalkot	Natunhat-I	WBBM041	23.5333	87.9058	8.0	470	240	56	24	15	1.0	BDL	207	50	12	0.70	0.02	35
213	Bardhaman	Manteswar	Denur	WBBM166	23.4503	88.1439	7.8	419	80	20	7	60	2.0	BDL	61	67	19	0.45	0.01	22
214	Bardhaman	Manteswar	Jamna	WBBM136	23.3617	88.1614	8.1	490	140	32	15	48	1.2	BDL	98	35	16	0.41	0.00	30
215	Bardhaman	Manteswar	Kusumgram	WBBM050	23.3939	88.1303	7.9	323	155	42	12	35	1.8	BDL	165	43	13	0.60	BDL	28
216	Bardhaman	Manteswar	Madhyamgram	WBBM051	23.3056	88.1392	7.9	442	160	42	13	48	1.9	BDL	189	50	10	0.80	0.02	23
217	Bardhaman	Manteswar	Maladanga	WBBM135A	23.4292	88.0822	8.0	527	190	38	23	45	1.1	BDL	116	50	17	0.28	0.01	28

Sl.No	District	Block	Village	Well No	Lat	Long	pH	EC	TH	Ca	Mg	Na	K	CO3	HCO3	Cl	SO4	F	PO4	SiO2
218	Bardhaman	Memari I	Memari	WBBM164	23.1808	88.0928	7.9	980	215	58	17	93	3.7	BDL	259	156	46	0.35	0.01	23
219	Bardhaman	Memari I	Palla Road	WBBM066	23.1753	88.0075	8.0	1027	205	38	27	87	3.9	BDL	354	92	40	0.64	0.02	20
220	Bardhaman	Memari II	Bohar	WBBM054A	23.2508	88.0969	7.9	624	150	36	15	21	0.9	BDL	311	25	28	0.23	0.04	28
221	Bardhaman	Memari II	Paharhati	WBBM163	23.2525	88.0975	8.0	441	190	44	19	32	1.0	BDL	134	18	19	1.44	0.01	25
222	Bardhaman	Memari-I	Dakshin Radhakantapur	WBBM105	23.18528	88.09083	8.0	1250	270	52	34	93	0.6	BDL	342	138	60	0.55	0.00	29
223	Bardhaman	Purbasthali I	Chak Bamangoria	WBBM119	23.4289	88.2908	7.6	488	150	30	18	26	1.1	BDL	92	18	47	0.27	0.20	26
224	Bardhaman	Purbasthali II	Bhatshale	WBBM150	23.4111	88.3117	8.2	776	190	56	12	81	2.6	BDL	171	85	70	0.21	0.03	23
225	Bardhaman	Purbasthali II	Chupi	WBBM118	23.4667	88.3444	8.0	483	195	46	19	26	1.7	BDL	140	14	4	0.35	BDL	25
226	Bardhaman	Purbasthali II	Samudargarh	WBBM023A	23.3708	88.3275	7.8	583	210	42	26	45	0.9	BDL	281	18	38	0.33	0.32	20
227	Bardhaman	Purbasthali II	Uttar Srirampur	WBBM149	23.4069	88.3492	7.8	597	120	24	15	57	8.2	BDL	73	82	21	0.31	0.03	29
228	Bardhaman	Purbasthali-II	Malamba	WBBM153	23.36306	88.07167	7.8	592	195	44	21	49	4.5	BDL	134	46	33	0.65	0.01	22
229	Bardhaman	Raina I	Haripur	WBBM151	23.1750	87.9319	7.8	1260	275	64	28	66	2.8	BDL	195	138	5	BDL	0.33	18
230	Bardhaman	Raina I	Natunhat-I	WBBM152	23.1678	87.9425	8.0	468	110	20	15	68	1.8	BDL	61	28	6	1.40	0.11	23
231	Bardhaman	Raina I	Rayna	WBBM101	23.1156	87.8578	8.0	588	125	22	17	47	1.0	BDL	311	18	12	0.39	0.70	27
232	Bardhaman	Raina II	Borpur	WBBM141 A	23.0236	87.9044	7.9	414	165	40	16	31	0.9	BDL	122	25	12	0.45	0.17	16
233	Bardhaman	Raina II	Dommara	WBBM053	22.9964	87.7778	8.0	727	175	34	22	90	1.0	BDL	287	57	47	0.73	0.02	17
234	Bardhaman	Raina II	Madhabdihi	WBBM140	23.0136	87.8686	8.1	483	240	68	17	14	1.0	BDL	207	60	24	0.80	0.18	30
235	Bardhaman	Raina II	Kaity	WBBM139	23.01667	87.82333	7.9	401	185	42	19	23	0.8	BDL	128	18	20	0.49	0.08	19
236	Bardhaman	Raniganj	Bogra	WBBM111 A	23.6619	87.0658	8.0	907	230	50	26	83	3.9	BDL	226	106	53	0.97	BDL	17
237	Bardhaman	Salanpur	Chittaranjan	WBBM191	23.84639	86.90278	7.8	706	215	40	28	64	2.7	BDL	122	89	32	0.08	0.01	24
238	Bardhaman	Salanpur	Dendua More	WBBM190	23.7814	86.8686	7.7	374	135	30	15	41	0.3	BDL	92	32	47	0.24	BDL	23
239	Bardhaman	Salanpur	Rupnaryanpur	WBBM048	23.82	86.88556	7.9	695	205	48	21	58	1.4	BDL	177	82	74	0.77	0.03	20
240	Bardhaman	Salanpur	Salanpur	WBBM047	23.7619	86.8758	7.9	799	280	76	22	59	1.9	BDL	268	74	98	0.57	0.01	25
241	Bardhaman	Salanpur	Samdi	WBBM192	23.7833	86.9194	7.7	618	100	22	11	37	4.9	BDL	67	60	4	0.26	0.01	30
242	Bardhaman	Bhatar	Bhatar	WBBM008	23.40361	87.91944	7.8	426	205	36	28	19	1.1	BDL	195	57	4	0.53	0.21	29
243	Bardhaman	Kanksa	Kuldiha	WBBM157	23.5436	87.4067	7.5	766	250	60	24	57	0.8	BDL	183	71	23	0.67	0.02	26
244	Bardhaman	Barddhaman Sadar	Raipur	WBBM156	23.2383	87.9583	8.0	1795	350	116	15	118	7.5	BDL	351	230	106	0.70	0.01	23
245	Birbhum	Bolpur-Sriniketan	Bahari	WBBB033	23.6478	87.7661	7.8	638	210	60	15	45	13.9	BDL	246	71	20	0.65	3.10	62

Sl.No	District	Block	Village	Well No	Lat	Long	pH	EC	TH	Ca	Mg	Na	K	CO3	HCO3	Cl	SO4	F	PO4	SiO2
246	Birbhum	Bolpur-Sriniketan	Baidyanathpur	WBBB036	23.6828	87.7561	7.7	894	235	64	18	105	3.5	BDL	264	131	73	0.76	0.69	20
247	Birbhum	Bolpur-Sriniketan	Ballavpur	WBBB140	23.6861	87.6483	7.9	389	130	28	15	30	0.8	BDL	191	32	1	0.40	0.21	24
248	Birbhum	Bolpur-Sriniketan	Ballavpur 1	WBBB165	23.6856	87.6508	7.6	521	185	56	11	27	4.9	BDL	167	53	47	0.93	0.85	7
249	Birbhum	Bolpur-Sriniketan	Ballavpur 2	WBBB166	23.6856	87.6511	8.1	2870	225	40	30	554	3.1	BDL	554	355	417	0.80	BDL	21
250	Birbhum	Bolpur-Sriniketan	Bergram	WBBB132	23.7317	87.6278	7.8	566	228	60	19	23	2.2	BDL	146	78	21	0.83	0.05	26
251	Birbhum	Bolpur-Sriniketan	Bimuria	WBBB188	23.6678	87.6372	7.6	1074	240	38	35	132	11.6	BDL	287	138	59	0.87	0.02	29
252	Birbhum	Bolpur-Sriniketan	Biswabharti, Shantiniketan	WBBB103	23.6806	87.6886	7.1	629	199	40	24	57	2.2	BDL	220	71	16	0.36	0.02	25
253	Birbhum	Bolpur-Sriniketan	Bolpur	WBBB020	23.6683	87.6917	7.9	574	200	38	26	50	5.0	BDL	209	78	13	0.45	0.11	21
254	Birbhum	Bolpur-Sriniketan	Bolpur	WBBB021	23.6636	87.6908	8.2	612	210	38	28	39	1.6	BDL	197	78	43	0.48	0.17	19
255	Birbhum	Bolpur-Sriniketan	Bolpur (Pwd Dak Bunglow)	WBBB154	23.6708	87.6919	7.8	483	150	30	18	33	1.8	BDL	203	46	1	0.80	0.05	21
256	Birbhum	Bolpur-Sriniketan	Bondanga (Prantik)	WBBB150	23.6967	87.6972	7.6	460	160	44	12	29	0.5	BDL	172	53	9	0.70	0.18	9
257	Birbhum	Bolpur-Sriniketan	Goalpara	WBBB186	23.7031	87.6758	8.0	455	145	36	13	33	8.0	BDL	128	78	24	0.31	BDL	25
258	Birbhum	Bolpur-Sriniketan	Jamboni	WBBB156	23.6656	87.6744	7.8	489	140	24	19	55	3.0	BDL	123	110	1	0.30	0.12	13
259	Birbhum	Bolpur-Sriniketan	Mahidapur	WBBB189	23.6500	87.6408	7.9	1014	320	40	54	75	44.5	BDL	421	78	38	0.11	0.21	22
260	Birbhum	Bolpur-Sriniketan	Muluk	WBBB146	23.6525	87.7208	7.7	1816	365	68	47	210	56.0	BDL	301	415	33	0.43	0.10	20
261	Birbhum	Bolpur-Sriniketan	Muluk (Gayashpur)	WBBB145	23.6558	87.7117	8.0	589	210	34	30	42	0.9	BDL	203	85	2	0.60	0.34	16
262	Birbhum	Bolpur-Sriniketan	Phuldanga	WBBB185	23.6922	87.6806	7.6	177	70	22	4	6	3.5	BDL	62	28	BDL	0.02	0.08	11
263	Birbhum	Bolpur-Sriniketan	Prantik	WBBB191	23.6767	87.6931	7.8	271	100	34	4	13	1.4	BDL	79	11	35	0.75	0.01	28
264	Birbhum	Bolpur-Sriniketan	Rautara	WBBB109	23.7394	87.7578	7.4	604	210	38	28	39	1.6	BDL	148	78	43	0.48	BDL	19
265	Birbhum	Bolpur-Sriniketan	Ruppur	WBBB128	23.6636	87.6058	7.8	1179	245	60	23	133	42.5	BDL	344	185	29	0.80	0.20	24
266	Birbhum	Bolpur-Sriniketan	Ruppur	WBBB129	23.6681	87.6092	7.9	351	95	22	10	19	18.3	BDL	37	60	36	0.54	0.14	12
267	Birbhum	Bolpur-Sriniketan	Santiniketan (Sevapalli)	WBBB155	23.6822	87.6875	8.0	806	215	44	26	84	2.6	BDL	240	149	1	0.40	0.03	29
268	Birbhum	Bolpur-Sriniketan	Sehalai	WBBB187	23.7117	87.6792	8.1	2388	442	50	77	331	32.0	BDL	578	376	72	0.68	2.47	35
269	Birbhum	Bolpur-Sriniketan	Shyambati	WBBB047	23.6914	87.6842	7.8	414	100	20	12	52	6.3	BDL	141	60	16	0.52	0.05	18
270	Birbhum	Bolpur-Sriniketan	Sriniketan	WBBB044	23.6686	87.6600	8.1	490	185	32	26	29	4.6	BDL	166	75	23	0.75	0.10	17
271	Birbhum	Bolpur-Sriniketan	Supur	WBBB200	23.6692	87.7025	7.7	2380	665	124	86	208	17.0	BDL	763	355	53	0.80	0.16	39
272	Birbhum	Bolpur-Sriniketan	Surul	WBBB190	23.6683	87.5097	7.4	702	256	58	27	45	7.1	BDL	378	25	17	0.29	0.73	31

Sl.No	District	Block	Village	Well No	Lat	Long	pH	EC	TH	Ca	Mg	Na	K	CO3	HCO3	Cl	SO4	F	PO4	SiO2
273	Birbhum	Bolpur-Sriniketan	Uttar Gopinathpur	WBBB119	23.7244	87.6911	8.1	463	165	36	18	31	3.5	BDL	140	57	16	0.97	0.06	23
274	Birbhum	Dubrajpur	Bakreshwar	WBBB027	23.8814	87.3750	7.8	681	180	36	22	79	8.5	BDL	197	114	30	0.89	BDL	28
275	Birbhum	Dubrajpur	Batkar	WBBB019	23.7628	87.5222	7.8	711	210	46	23	69	23.7	BDL	228	82	55	0.56	BDL	8
276	Birbhum	Dubrajpur	Batkar	WBBB157	23.7631	87.5219	8.0	1070	285	70	27	118	31.5	BDL	510	103	19	BDL	0.10	25
277	Birbhum	Dubrajpur	Gokrul	WBBB135	23.7856	87.3569	7.6	2059	490	122	45	232	11.6	BDL	554	295	133	0.40	0.09	27
278	Birbhum	Dubrajpur	Gopalpur	WBBB100	23.7525	87.4086	8.0	480	130	28	15	49	2.4	BDL	209	25	19	0.48	0.10	22
279	Birbhum	Dubrajpur	Gopalpur	WBBB199	23.7525	87.4089	8.2	536	190	38	23	35	1.5	BDL	203	67	8	0.03	BDL	19
280	Birbhum	Dubrajpur	Hetempur	WBBB026A	23.7836	87.3872	7.6	700	155	38	15	89	4.1	BDL	191	110	39	0.52	BDL	27
281	Birbhum	Dubrajpur	Khagra	WBBB035	23.7039	87.4467	7.8	476	170	42	16	34	0.9	BDL	221	25	13	0.35	0.06	12
282	Birbhum	Dubrajpur	Mahula	WBBB134	23.7858	87.3419	7.5	1239	395	110	29	87	23.2	BDL	246	213	121	0.80	0.12	50
283	Birbhum	Dubrajpur	Sahapur	WBBB053B	23.7894	87.4950	7.7	743	155	36	16	105	18.1	BDL	191	117	49	0.63	0.30	40
284	Birbhum	Dubrajpur	Sahapur (Daspara)	WBBB159	23.7936	87.4933	7.8	1010	275	66	27	102	10.3	BDL	203	149	141	BDL	0.05	27
285	Birbhum	Dubrajpur	Sahapur (Pachim Para)	WBBB158	23.7922	87.4964	7.8	1057	325	60	43	86	7.6	BDL	277	202	34	0.34	0.10	27
286	Birbhum	Illambazar	Bholagaria	WBBB141	23.7786	87.5967	7.5	2292	665	196	43	165	101.3	BDL	301	596	61	0.68	0.40	23
287	Birbhum	Illambazar	Bholagaria 1	WBBB167	23.7781	87.5967	7.8	615	225	42	29	42	0.9	BDL	135	99	38	0.56	0.12	24
288	Birbhum	Illambazar	Gopdihi	WBBB202	23.6664	87.6086	8.1	357	121	12	22	25	16.9	BDL	111	64	5	0.87	BDL	18
289	Birbhum	Illambazar	Illambazar	WBBB009	23.6167	87.5381	7.8	612	145	36	13	76	3.6	BDL	141	121	22	1.45	0.47	18
290	Birbhum	Illambazar	Illambazar	WBBB114	23.6242	87.5389	7.8	631	265	46	37	27	5.4	BDL	92	146	21	0.30	0.04	21
291	Birbhum	Illambazar	Jaydebkenduli	WBBB025	23.6422	87.4306	8.0	582	170	34	21	53	19.0	BDL	228	67	32	0.55	BDL	20
292	Birbhum	Illambazar	Kustigiri	WBBB133	23.7594	87.5358	8.2	2870	265	50	34	560	4.7	BDL	455	780	18	0.50	1.86	29
293	Birbhum	Illambazar	Ramnagar	WBBB108	23.6400	87.6108	8.0	874	220	46	26	90	5.4	BDL	232	138	42	0.10	0.01	8
294	Birbhum	Khayrasol	Lokpur	WBBB194	23.8697	87.2842	7.7	782	244	48	30	46	24.8	BDL	360	39	6	1.20	0.35	21
295	Birbhum	Khayrasol	Bhaddi	WBBB096	23.8503	87.2747	7.7	736	230	58	21	59	4.2	BDL	215	107	64	0.69	0.30	29
296	Birbhum	Khayrasol	Khayrasol	WBBB014	23.7903	87.2686	7.7	877	350	80	36	50	1.2	BDL	185	146	68	1.92	0.17	36
297	Birbhum	Labpur	Abbadanga	WBBB110	23.8631	87.8336	7.9	503	180	52	12	26	8.4	BDL	177	64	2	0.93	BDL	11
298	Birbhum	Labpur	Abhadanga	WBBB130	23.8711	87.8333	8.0	340	90	8	17	30	11.3	BDL	31	74	30	0.08	0.07	15
299	Birbhum	Labpur	Bhatrakaji Para	WBBB195	23.8092	87.8172	7.3	506	180	22	30	27	7.8	BDL	171	50	22	0.67	0.03	25
300	Birbhum	Labpur	Chouhatta	WBBB196	23.8253	87.7542	7.7	433	140	30	16	28	4.7	BDL	121	71	21	0.58	0.06	28

Sl.No	District	Block	Village	Well No	Lat	Long	pH	EC	TH	Ca	Mg	Na	K	CO3	HCO3	Cl	SO4	F	PO4	SiO2
301	Birbhum	Labpur	Hirapu	WBBB197	23.8322	87.7567	7.9	812	268	53	33	57	15.0	BDL	293	81	15	0.47	0.86	27
302	Birbhum	Labpur	Labpur	WBBB024A	23.8103	87.7978	7.8	459	155	38	15	36	7.1	BDL	172	60	14	0.52	0.30	24
303	Birbhum	Labpur	Labpur	WBBB148	23.8167	87.7961	7.9	474	180	46	16	38	1.3	BDL	246	39	1	0.68	0.18	19
304	Birbhum	Labpur	Labpur	WBBB116	23.8167	87.7961	7.6	525	185	56	11	27	4.9	BDL	140	53	47	0.97	0.73	24
305	Birbhum	Labpur	Lagata	WBBB149	23.8083	87.8178	7.7	926	375	106	27	38	1.5	BDL	203	192	23	0.55	0.25	26
306	Birbhum	Mayureshwar I	Dharaninagar	WBBB136	24.0833	87.6917	7.8	190	55	12	6	14	4.1	BDL	80	14	BDL	0.38	0.05	20
307	Birbhum	Mayureshwar I	Mollarpur	WBBB029	24.1289	87.7119	8.0	573	165	30	22	50	4.5	BDL	240	46	12	1.43	0.07	18
308	Birbhum	Mayureshwar I	Parulia	WBBB123	23.9975	87.7028	8.0	401	80	16	10	43	14.3	BDL	128	50	5	1.21	0.02	15
309	Birbhum	Mayureshwar I	Talwan	WBBB097	24.0617	87.7786	7.9	746	205	26	34	92	1.1	BDL	308	110	4	0.23	0.08	12
310	Birbhum	Mayureshwar II	Kotasur	WBBB022B	23.9581	87.7450	7.8	435	130	42	6	50	1.8	BDL	154	60	8	0.39	0.02	20
311	Birbhum	Mayureshwar II	Kotasur	WBBB131	23.9558	87.7403	8.0	596	225	32	35	31	13.2	BDL	268	39	22	1.20	BDL	29
312	Birbhum	Mayureshwar II	Mayureshwar	WBBB122	23.9806	87.7617	7.4	605	265	46	36	27	5.4	BDL	111	138	19	1.50	0.09	21
313	Birbhum	Mayureshwar II	Narayanghati	WBBB099	23.9525	87.7281	7.9	394	130	30	13	39	1.4	BDL	215	25	19	0.60	0.03	15
314	Birbhum	Mayureshwar II	Nimpur	WBBB098	23.9564	87.6978	7.9	341	130	28	15	23	2.2	BDL	141	39	10	0.51	0.08	13
315	Birbhum	Mayureshwar II	Noapara	WBBB095	23.8878	87.8228	7.7	352	140	28	17	26	2.9	BDL	221	18	2	0.85	0.04	8
316	Birbhum	Mohammad Bazar	Sheorakuri 1	WBBB170	23.9733	87.5353	8.2	1040	330	62	43	67	14.2	BDL	153	202	79	0.71	0.01	25
317	Birbhum	Mohammad Bazar	Banbataipur	WBBB070	24.0472	87.6600	8.0	351	95	18	12	34	3.2	BDL	86	67	8	0.93	0.35	17
318	Birbhum	Mohammad Bazar	Chaptala	WBBB067B	23.8700	87.5100	7.8	695	175	50	12	72	8.8	BDL	215	99	27	0.64	0.13	22
319	Birbhum	Mohammad Bazar	Damra	WBBB073	24.1028	87.6717	7.8	420	110	28	10	32	17.3	BDL	154	50	11	0.64	0.20	18
320	Birbhum	Mohammad Bazar	Damra	WBBB074	24.1050	87.6689	7.9	339	100	22	11	21	18.8	BDL	123	46	16	0.27	0.28	19
321	Birbhum	Mohammad Bazar	Darsandari	WBBB011A	24.0533	87.5589	7.8	915	240	66	18	111	10.0	BDL	234	142	61	0.76	0.18	18
322	Birbhum	Mohammad Bazar	Dighalgram	WBBB069B	24.0450	87.6414	7.7	680	165	36	18	66	34.2	BDL	209	96	37	0.93	0.50	12
323	Birbhum	Mohammad Bazar	Dighalgram	WBBB184	24.0489	87.6442	7.5	319	110	28	10	23	6.9	BDL	141	36	BDL	BDL	0.17	16
324	Birbhum	Mohammad Bazar	Duecha	WBBB040	24.0369	87.5906	8.0	751	285	50	39	36	3.5	BDL	123	138	60	0.45	0.08	24
325	Birbhum	Mohammad Bazar	Ganpur	WBBB001	24.0711	87.6742	7.6	197	60	12	7	17	3.6	BDL	55	36	7	0.49	0.10	12
326	Birbhum	Mohammad Bazar	Ganpur	WBBB072	24.0583	87.6697	7.9	248	55	12	6	19	4.5	BDL	74	25	3	0.77	BDL	30
327	Birbhum	Mohammad Bazar	Jhaldanga	WBBB071A	24.0481	87.6578	7.9	308	60	18	4	31	11.9	BDL	55	60	5	0.71	0.70	7
328	Birbhum	Mohammad Bazar	Joypur	WBBB066	23.9733	87.5525	7.8	783	165	44	13	97	15.1	BDL	185	156	48	0.75	0.19	25

Sl.No	District	Block	Village	Well No	Lat	Long	pH	EC	TH	Ca	Mg	Na	K	CO3	HCO3	Cl	SO4	F	PO4	SiO2
329	Birbhum	Mohammad Bazar	Joypur 1	WBBB173	23.9778	87.5533	7.6	854	379	66	52	31	1.9	BDL	293	96	29	0.49	0.07	28
330	Birbhum	Mohammad Bazar	Joypur 2	WBBB174	23.9775	87.5519	7.5	1008	220	32	34	102	35.2	BDL	153	191	48	0.18	BDL	25
331	Birbhum	Mohammad Bazar	Joypur 3	WBBB175	23.9775	87.5517	7.8	943	260	30	45	96	10.8	BDL	165	184	47	0.20	BDL	14
332	Birbhum	Mohammad Bazar	Kedarpur	WBBB124	23.9778	87.6022	7.4	922	340	78	35	54	2.9	BDL	342	82	21	0.29	0.14	33
333	Birbhum	Mohammad Bazar	Khayrakuri	WBBB063	23.9550	87.5236	7.8	1373	305	56	40	175	6.5	BDL	314	249	122	1.65	BDL	51
334	Birbhum	Mohammad Bazar	Kumorpur	WBBB179	23.9817	87.5781	7.6	468	165	36	18	30	3.5	BDL	140	57	18	0.19	0.36	23
335	Birbhum	Mohammad Bazar	Loha Bazar	WBBB182	23.9844	87.5722	8.1	610	193	29	29	42	1.9	BDL	128	99	38	0.64	0.03	21
336	Birbhum	Mohammad Bazar	Loha Bazar 1	WBBB180	23.9842	87.5725	7.7	446	145	36	13	31	8.0	BDL	129	78	16	0.41	0.14	25
337	Birbhum	Mohammad Bazar	Loha Bazar 2	WBBB181	23.9842	87.5728	7.6	626	338	51	51	16	14.7	BDL	238	92	27	0.78	0.12	26
338	Birbhum	Mohammad Bazar	Md. Bazar 1	WBBB176	23.9844	87.5633	8.0	425	155	44	11	19	2.9	BDL	160	43	BDL	0.78	0.30	24
339	Birbhum	Mohammad Bazar	Md. Bazar 2	WBBB177	23.9850	87.5656	8.1	1144	250	48	32	121	20.3	BDL	226	213	76	0.51	0.09	10
340	Birbhum	Mohammad Bazar	Md. Bazar 3	WBBB028A	24.0744	87.7175	8.0	370	105	30	7	38	1.4	BDL	92	71	23	0.71	BDL	10
341	Birbhum	Mohammad Bazar	Patel Nagar	WBBB178	23.9817	87.5844	7.8	1004	270	52	34	100	15.2	BDL	172	191	49	0.68	0.44	15
342	Birbhum	Mohammad Bazar	Sheorakuri 1	WBBB064	23.9717	87.5436	7.8	962	220	56	19	103	40.8	BDL	228	181	85	1.39	0.09	20
343	Birbhum	Mohammad Bazar	Sheorakuri 2	WBBB171	23.9722	87.5419	7.9	874	332	42	55	57	3.9	BDL	384	71	12	0.72	0.10	24
344	Birbhum	Mohammad Bazar	Sheorakuri 3	WBBB172	23.9719	87.5428	7.2	1140	210	40	27	148	13.5	BDL	363	145	13	0.24	BDL	28
345	Birbhum	Mohammad Bazar	Sontsal	WBBB183	24.0419	87.6019	8.0	790	220	48	24	81	13.0	BDL	221	138	6	0.78	0.19	19
346	Birbhum	Murarai I	Abdullapur	WBBB090	24.4981	87.8631	8.1	562	180	46	16	41	0.7	BDL	123	99	18	0.64	0.30	21
347	Birbhum	Murarai I	Chatra	WBBB089	24.3753	87.8511	7.8	434	150	42	11	45	0.6	BDL	240	28	2	0.73	0.37	12
348	Birbhum	Murarai I	Mitrapur	WBBB016A	24.4172	87.8517	7.9	1126	220	28	36	141	28.0	BDL	375	160	54	0.46	0.13	7
349	Birbhum	Murarai I	Murarai	WBBB126	24.4428	87.8492	7.5	452	140	30	16	28	4.7	BDL	86	82	21	0.54	0.05	28
350	Birbhum	Murarai I	Palsa	WBBB015	24.4853	87.8619	7.8	468	170	40	17	33	1.1	BDL	185	43	42	1.88	0.43	17
351	Birbhum	Murarai I	Rajgram	WBBB198	24.5403	87.8678	7.7	600	200	48	19	37	19.6	BDL	62	149	15	0.56	0.02	13
352	Birbhum	Murarai I	Ratanpur	WBBB127	24.4819	87.8614	7.9	342	105	26	10	26	6.6	BDL	73	57	13	1.28	BDL	22
353	Birbhum	Murarai II	Panchahar	WBBB121	24.4692	87.9414	7.6	298	85	26	5	22	5.2	BDL	105	39	BDL	0.37	0.06	11
354	Birbhum	Nalhathi I	Amlai	WBBB101	24.3017	87.8031	8.0	2380	955	232	91	136	7.6	BDL	246	692	47	0.36	0.45	18
355	Birbhum	Nalhathi I	Bhabanandapur	WBBB085	24.2897	87.7542	7.9	767	235	52	26	68	5.1	BDL	228	135	34	0.62	0.10	34
356	Birbhum	Nalhathi I	Kurumgram	WBBB139	24.2478	87.8678	7.9	314	110	26	11	19	3.8	BDL	111	39	4	1.46	0.40	17

Sl.No	District	Block	Village	Well No	Lat	Long	pH	EC	TH	Ca	Mg	Na	K	CO3	HCO3	Cl	SO4	F	PO4	SiO2
357	Birbhum	Nalhati I	Kurumgram	WBBB125	24.2461	87.8736	8.2	200	70	20	5	10	2.7	BDL	67	18	21	0.52	0.02	21
358	Birbhum	Nalhati I	Nalhati	WBBB004	24.2981	87.8303	7.9	729	150	40	12	68	17.3	BDL	191	96	46	0.55	0.09	26
359	Birbhum	Nalhati I	Nasipur	WBBB084A	24.2939	87.7608	8.1	1539	420	94	45	161	11.7	BDL	338	266	107	0.81	0.11	20
360	Birbhum	Nalhati I	Shardha	WBBB138	24.2422	87.9017	7.6	420	125	30	12	38	4.3	BDL	185	50	5	1.16	0.10	18
361	Birbhum	Nalhati II	Nagora	WBBB092	24.2883	87.9542	7.9	386	145	36	13	27	0.5	BDL	203	28	5	1.07	0.05	16
362	Birbhum	Nalhati II	Nidhia	WBBB091	24.2483	88.0111	7.7	274	105	28	9	19	1.0	BDL	123	28	3	0.86	BDL	8
363	Birbhum	Nanoor	Basapara	WBBB112	23.5758	87.8761	8.2	351	105	26	10	26	17.0	BDL	86	64	4	0.23	BDL	18
364	Birbhum	Nanoor	Golte	WBBB201	23.6772	87.7131	7.6	1345	350	90	30	131	24.6	BDL	320	202	81	0.22	0.86	16
365	Birbhum	Nanoor	Kakunia	WBBB147	23.6058	87.9294	7.8	403	125	28	13	36	1.0	BDL	221	14	BDL	BDL	BDL	47
366	Birbhum	Nanoor	Kankunia	WBBB118	23.6058	87.9294	8.1	260	70	14	9	17	3.3	BDL	110	14	BDL	0.33	0.01	24
367	Birbhum	Nanoor	Kirnahar	WBBB003	23.7672	87.8681	7.7	622	190	52	15	51	0.9	BDL	234	78	15	0.06	0.07	14
368	Birbhum	Nanoor	Kurchandi	WBBB117	23.6742	87.8031	7.8	546	175	32	23	35	15.5	BDL	293	21	2	1.01	0.01	25
369	Birbhum	Nanoor	Nanoor	WBBB045	23.7008	87.8725	7.7	584	200	40	24	39	1.8	BDL	234	43	14	0.30	0.09	26
370	Birbhum	Rajnagar	Chandrapur	WBBB002	23.9175	87.3939	7.7	470	130	32	12	52	3.5	BDL	172	71	5	0.62	0.26	32
371	Birbhum	Rajnagar	Nakash (Rajnagar)	WBBB193	23.9425	87.3089	7.5	736	331	68	39	28	2.2	BDL	323	53	31	0.78	0.01	36
372	Birbhum	Rajnagar	Patharchapri	WBBB168	23.9206	87.4400	7.6	1248	325	84	28	117	20.8	BDL	415	156	8	0.08	0.83	28
373	Birbhum	Rajnagar	Patharchapri	WBBB169	23.9203	87.4383	7.9	1892	380	80	44	222	36.5	BDL	418	99	355	0.53	0.05	25
374	Birbhum	Rajnagar	Rajnagar	WBBB013A	23.9439	87.3231	7.9	796	250	56	27	70	2.7	BDL	172	124	71	1.14	0.10	41
375	Birbhum	Rampurhat I	Barjalbelpahari	WBBB077	24.1547	87.7017	7.9	439	120	28	12	44	7.5	BDL	123	75	21	0.49	0.15	18
376	Birbhum	Rampurhat I	Barjalbelpahari	WBBB078	24.1533	87.7028	8.0	404	135	28	16	40	2.7	BDL	160	60	8	0.48	0.25	16
377	Birbhum	Rampurhat I	Bartala	WBBB075	24.1208	87.6722	7.8	379	100	22	11	34	24.4	BDL	92	78	17	0.12	BDL	16
378	Birbhum	Rampurhat I	Chakmandala	WBBB080	24.1989	87.7242	8.0	490	145	22	22	41	1.6	BDL	191	53	10	0.74	0.90	15
379	Birbhum	Rampurhat I	Dhanmara	WBBB079	24.1903	87.7344	7.9	322	95	22	10	36	2.4	BDL	105	53	5	0.64	0.10	24
380	Birbhum	Rampurhat I	Hastikanda	WBBB076	24.3100	87.8000	7.9	247	85	14	12	16	6.3	BDL	49	57	3	0.61	0.43	10
381	Birbhum	Rampurhat I	Kastagara	WBBB144	24.1200	87.7031	7.4	1024	310	66	35	95	13.3	BDL	344	156	BDL	0.28	0.14	21
382	Birbhum	Rampurhat I	Kurukdighi	WBBB081	24.2425	87.7281	8.0	702	215	38	29	47	7.5	BDL	240	96	16	0.72	BDL	16
383	Birbhum	Rampurhat I	Narayanpur	WBBB010A	24.2411	87.6806	7.9	416	155	40	13	32	0.7	BDL	154	67	5	0.44	0.20	27
384	Birbhum	Rampurhat I	Nischintapur	WBBB088	24.1803	87.7675	7.8	548	145	30	17	40	1.8	BDL	215	46	11	0.35	0.02	27

Sl.No	District	Block	Village	Well No	Lat	Long	pH	EC	TH	Ca	Mg	Na	K	CO3	HCO3	Cl	SO4	F	PO4	SiO2
385	Birbhum	Rampurhat I	Piarsala	WBBB192	24.2253	87.7747	7.9	160	50	14	4	11	BDL	BDL	37	11	21	0.58	BDL	24
386	Birbhum	Rampurhat I	Rampurhat	WBBB032	24.1769	87.7844	8.0	934	190	44	19	118	39.9	BDL	258	142	44	0.69	0.27	21
387	Birbhum	Rampurhat I	Rampurhat	WBBB120	24.1989	87.7975	8.2	891	295	80	23	68	4.5	BDL	258	128	22	0.44	0.98	13
388	Birbhum	Rampurhat I	Soansa	WBBB137	24.1097	87.7164	7.9	549	200	14	40	29	15.9	BDL	122	99	26	0.89	0.01	26
389	Birbhum	Rampurhat I	Tumboni	WBBB030	24.1994	87.6942	8.0	393	110	26	11	31	13.4	BDL	154	43	10	0.57	0.14	13
390	Birbhum	Rampurhat II	Chandpara	WBBB093	24.1883	87.9122	7.8	324	130	20	19	25	0.5	BDL	105	64	16	1.17	0.15	11
391	Birbhum	Rampurhat II	Margram	WBBB106	24.1522	87.8350	8.1	402	160	48	10	20	1.0	BDL	197	25	1	0.75	0.43	8
392	Birbhum	Rampurhat II	Tarapur	WBBB043	24.1025	87.8097	7.8	504	165	40	16	41	3.8	BDL	228	43	5	0.65	0.11	11
393	Birbhum	Sainthia	Ahmedpur	WBBB102	23.8303	87.6883	8.0	1049	260	80	15	111	4.5	BDL	326	156	49	0.58	0.17	26
394	Birbhum	Sainthia	Gargaria	WBBB111	23.7994	87.6028	7.6	722	230	70	13	53	4.9	BDL	111	128	48	0.54	0.06	22
395	Birbhum	Sainthia	Kopai	WBBB151	23.7567	87.6900	7.7	352	125	30	12	19	19.4	BDL	141	46	BDL	0.25	0.10	21
396	Birbhum	Sainthia	Paikpara	WBBB115	23.8542	87.6969	7.4	502	160	40	15	40	2.3	BDL	252	18	BDL	1.00	BDL	17
397	Birbhum	Sainthia	Paikpara	WBBB152	23.8542	87.6969	7.9	481	200	52	17	26	2.3	BDL	209	64	BDL	BDL	BDL	43
398	Birbhum	Sainthia	Sainthia	WBBB007	23.9461	87.6708	7.8	471	155	38	15	44	2.3	BDL	185	60	16	0.51	0.12	18
399	Birbhum	Sainthia	Sainthia	WBBB153	23.9442	87.6706	7.8	566	215	64	13	35	3.7	BDL	271	43	3	0.58	0.17	20
400	Birbhum	Sainthia	Saithia	WBBB008	23.9442	87.6700	8.1	1883	560	164	36	134	52.5	BDL	363	415	71	0.33	0.04	14
401	Birbhum	Siuri I	Garujora	WBBB056	23.8819	87.5306	7.9	499	115	32	9	64	6.6	BDL	129	96	34	0.77	BDL	16
402	Birbhum	Siuri I	Itagoria	WBBB107	23.9269	87.5989	8.1	343	105	26	10	26	6.6	BDL	73	57	13	1.10	0.01	22
403	Birbhum	Siuri I	Kariddha (Chora)	WBBB164	23.9128	87.4936	7.5	408	125	34	10	39	7.7	BDL	121	64	9	1.17	0.04	30
404	Birbhum	Siuri I	Singur	WBBB057	23.8750	87.5189	7.7	729	155	36	16	84	24.9	BDL	191	128	38	0.73	0.50	28
405	Birbhum	Siuri I	Siuri	WBBB012A	23.9183	87.5200	8.0	710	170	50	11	85	2.7	BDL	191	114	47	0.76	BDL	10
406	Birbhum	Siuri I	Siuri	WBBB163	23.9211	87.5189	8.0	525	145	18	24	47	1.6	BDL	215	53	BDL	0.40	0.18	41
407	Birbhum	Siuri II	Bhurkona	WBBB060	23.8336	87.4917	7.6	546	120	28	12	66	11.4	BDL	154	85	39	0.37	BDL	16
408	Birbhum	Siuri II	Bonsanka	WBBB142	23.8000	87.5283	7.8	1854	435	34	85	131	134.0	BDL	713	163	70	0.68	BDL	26
409	Birbhum	Siuri II	Eakdala	WBBB160	23.8836	87.5483	7.5	580	155	44	11	55	4.4	BDL	203	75	BDL	0.58	BDL	27
410	Birbhum	Siuri II	Hatjanbazar	WBBB161	23.8842	87.5317	7.9	666	195	38	24	59	14.0	BDL	191	117	18	BDL	0.10	32
411	Birbhum	Siuri II	Hatjanbazar	WBBB162	23.8853	87.5325	8.0	1341	330	70	38	148	19.4	BDL	455	174	56	0.88	BDL	41
412	Birbhum	Siuri II	Imadpur	WBBB143A	23.8089	87.5847	7.6	2490	466	100	52	373	28.9	BDL	560	511	115	0.69	1.76	33

Sl.No	District	Block	Village	Well No	Lat	Long	pH	EC	TH	Ca	Mg	Na	K	CO3	HCO3	Cl	SO4	F	PO4	SiO2
413	Birbhum	Siuri II	Patharchapri	WBBB042B	23.9247	87.4364	7.9	880	235	48	28	95	9.3	BDL	234	153	30	1.23	0.89	9
414	Birbhum	Siuri II	Purandarapur	WBBB034	23.8542	87.5869	7.7	607	205	42	24	46	2.5	BDL	209	89	16	0.41	BDL	8
415	Birbhum	Suri - II	Panuria	WBBB058A	23.8544	87.5011	7.7	506	75	20	6	68	11.2	BDL	154	75	23	0.43	BDL	17
416	Darjeeling	Kharibari	Batasi	WBDL09A	26.6025	88.1806	7.6	143	50	12	5	9	3.9	BDL	49	11	BDL	BDL	BDL	BDL
417	Darjeeling	Kharibari	Chakkar Mari	WBDL22	26.5239	88.1439	7.5	519	150	42	11	40	17.0	BDL	171	71	1	BDL	BDL	14
418	Darjeeling	Kharibari	Demra Vita	WBDL26	26.5753	88.1750	7.5	256	100	32	5	16	12.0	BDL	79	18	BDL	BDL	1.20	15
419	Darjeeling	Kharibari	Galgalia	WBDL10A	26.5278	88.1156	7.5	397	132	28	15	22	35.0	BDL	159	18	BDL	BDL	BDL	14
420	Darjeeling	Kharibari	Gurudayal Jote	WBDL39	26.5506	88.1778	7.4	348	100	30	6	22	6.9	BDL	67	82	3	BDL	0.20	17
421	Darjeeling	Kharibari	Kadamani	WBDL27	26.5594	88.1206	7.6	97	35	8	4	7	7.1	BDL	37	11	5	BDL	BDL	BDL
422	Darjeeling	Kharibari	Kharibari	WBDL07	26.5558	88.1922	7.8	612	215	58	17	34	13.0	BDL	214	89	BDL	BDL	BDL	12
423	Darjeeling	Kharibari	Kochaiyote	WBDL31	26.5478	88.1661	8.0	162	50	12	5	15	7.8	BDL	49	71	BDL	BDL	BDL	28
424	Darjeeling	Kharibari	Sonachandi	WBDL28	26.5694	88.2342	7.7	246	75	22	5	6	3.0	BDL	37	57	BDL	BDL	BDL	10
425	Darjeeling	Kurseong	Sevoke	WBDL05	26.8806	88.4728	7.5	302	125	38	7	17	2.3	BDL	159	11	5	BDL	BDL	20
426	Darjeeling	Kurseong	Sukna	WBDL01A	26.7911	88.3625	7.9	140	55	12	6	3	1.0	BDL	12	7	BDL	BDL	BDL	10
427	Darjeeling	Matigara	Matigara	WBDL15	26.7203	88.3831	8.1	545	199	50	18	31	10.0	BDL	159	60	6	BDL	BDL	19
428	Darjeeling	Matigara	Methibari	WBDL19	26.7692	88.3794	7.8	545	209	62	13	25	5.3	BDL	275	7	BDL	BDL	BDL	18
429	Darjeeling	Matigara	Methibari	WBDL44	26.7705	88.3786	7.6	175	55	14	5	16	9.3	BDL	49	21	4	BDL	BDL	13
430	Darjeeling	Matigara	Tumbajote	WBDL16A	26.7133	88.3950	8.0	637	160	46	11	41	9.3	BDL	268	57	9	BDL	BDL	12
431	Darjeeling	Naxalbari	Bagdogra	WBDL47	26.7017	88.3336	7.6	492	195	50	17	35	6.5	BDL	73	128	BDL	BDL	BDL	7
432	Darjeeling	Naxalbari	Jabra More	WBDL36	26.7406	88.2219	7.9	121	50	10	6	5	1.9	BDL	55	7	BDL	BDL	0.08	BDL
433	Darjeeling	Naxalbari	Kamalpur	WBDL20	26.7119	88.3075	7.2	94	30	8	2	4	4.7	BDL	31	14	BDL	BDL	2.50	BDL
434	Darjeeling	Naxalbari	Lalpur	WBDL37	26.7053	88.2131	7.5	193	80	18	9	8	5.9	BDL	85	14	BDL	BDL	BDL	22
435	Darjeeling	Naxalbari	Naxalbari	WBDL04A	26.6850	88.2022	7.9	419	105	30	7	29	6.4	BDL	146	36	14	BDL	BDL	13
436	Darjeeling	Naxalbari	Panighata	WBDL35	26.7564	88.2400	7.5	113	50	12	5	5	0.8	BDL	43	14	BDL	BDL	BDL	15
437	Darjeeling	Naxalbari	Trihana	WBDL08	26.7667	88.2600	7.7	104	50	10	6	6	3.8	BDL	37	14	BDL	BDL	0.05	BDL
438	Darjeeling	Phasidewa	Ambarimore	WBDL12B	26.5736	88.2792	7.8	662	140	42	9	62	41.0	BDL	146	128	BDL	BDL	0.02	9
439	Darjeeling	Phasidewa	Baneswar	WBDL42	26.5486	88.9457	7.6	1430	269	68	24	105	142.0	BDL	506	167	52	BDL	0.39	15
440	Darjeeling	Phasidewa	Gangaram Tea Garden	WBDL40	26.6319	88.3083	7.8	413	141	30	16	41	25.0	BDL	140	53	BDL	BDL	0.05	12

Sl.No	District	Block	Village	Well No	Lat	Long	pH	EC	TH	Ca	Mg	Na	K	CO3	HCO3	Cl	SO4	F	PO4	SiO2
441	Darjeeling	Phasidewa	Gayaganga Kanthi Vita	WBDL18	26.5883	88.3197	8.2	206	45	12	4	14	6.1	BDL	49	36	BDL	BDL	1.00	13
442	Darjeeling	Phasidewa	Ghosh Pukur	WBDL24A	26.5894	88.2772	7.4	338	75	18	7	24	10.0	BDL	128	32	BDL	BDL	BDL	20
443	Darjeeling	Phasidewa	Kalaram Ghosh Para	WBDL43	26.6633	88.3697	7.5	368	115	40	4	28	6.0	BDL	159	28	15	BDL	0.01	14
444	Darjeeling	Phasidewa	Kanti Vita	WBDL33	26.5864	88.3283	7.5	296	145	30	17	8	8.2	BDL	177	7	BDL	BDL	0.04	5.3
445	Darjeeling	Phasidewa	Leusi Pakuri	WBDL30	26.6317	88.3756	8.1	211	70	16	7	5	17.0	BDL	110	7	5	BDL	1.00	BDL
446	Darjeeling	Phasidewa	Madati	WBDL32	26.5447	88.2556	7.9	386	139	36	12	40	13.0	BDL	146	18	BDL	BDL	BDL	BDL
447	Darjeeling	Phasidewa	Madati	WBDL41	26.7092	88.2508	7.7	600	120	38	6	112	8.8	BDL	61	170	BDL	BDL	0.01	19
448	Darjeeling	Phasidewa	Muraliganj	WBDL06A	26.4644	88.2350	7.4	213	70	16	7	19	3.4	BDL	61	18	6	BDL	0.06	BDL
449	Darjeeling	Phasidewa	Phansidewa	WBDL13A	26.5886	88.3656	7.9	179	55	14	5	12	4.3	BDL	18	50	BDL	BDL	BDL	11
450	Darjeeling	Phasidewa	Rangapani	WBDL34	26.6486	88.3694	7.9	184	85	22	7	13	5.2	BDL	85	18	9	BDL	BDL	BDL
451	Darjeeling	Phasidewa	Tuta Pakri Basti (Bakuline)	WBDL29	26.5875	88.3133	7.9	598	185	56	11	30	32.0	BDL	189	99	BDL	BDL	BDL	17
452	Darjeeling	Siliguri	Chanbarjot	WBDL45	26.6972	88.3700	7.8	182	65	18	5	8	3.0	BDL	67	25	BDL	BDL	BDL	15
453	Darjeeling	Siliguri	Siliguri	WBDL02A	26.7228	88.4158	7.5	241	55	16	4	14	8.6	BDL	61	14	8	BDL	0.03	14
454	Darjeeling	Siliguri	Siliguri	WBDL14	26.7050	88.4267	8.0	1000	319	98	18	63	27.0	BDL	378	125	2	BDL	0.21	17
455	East Medinipur	Bhagwanpur I	Bhagwanpur	WBMP36	22.1017	87.7514	7.8	1090	140	24	19	70	4.4	BDL	378	46	8	0.74	0.48	27
456	East Medinipur	Bhagwanpur I	Kishorpur	WBMP156	22.0822	87.7053	8.1	4340	135	26	17	119	3.4	BDL	366	46	9	0.30	0.09	18
457	East Medinipur	Contai III	Contai-2	WBMP23	21.7958	87.7697	8.2	4480	425	96	45	214	4.9	BDL	500	428	23	BDL	0.16	13
458	East Medinipur	Contai III	Bonamalichatra	WBMP82	21.85444	87.76389	7.9	1790	280	44	41	68	5.7	BDL	329	181	27	0.14	0.10	26
459	East Medinipur	Egra I	Egra	WBMP75	21.9000	87.5356	8.2	1590	335	24	67	105	3.0	BDL	238	177	31	BDL	0.11	15
460	East Medinipur	Egra I	Kudi	WBMP154	21.8597	87.5167	7.9	1080	285	64	30	43	4.1	BDL	165	128	24	BDL	0.40	19
461	East Medinipur	Egra I	Negua	WBMP59	21.8103	87.5111	8.1	603	185	46	17	22	2.4	BDL	195	25	3	0.22	BDL	29
462	East Medinipur	Egra II	Paniparul	WBMP153	21.7533	87.5339	8.0	1120	165	36	18	20	3.4	BDL	171	28	3	BDL	0.09	11
463	East Medinipur	Haldia MC	Basudevpur	WBMP149	22.0839	88.1500	7.9	1460	340	44	56	149	2.8	BDL	153	364	56	BDL	0.17	34
464	East Medinipur	Khejuri I	Heria	WBMP84	21.9550	87.7969	7.4	782	280	40	44	88	8.7	BDL	317	188	27	0.04	0.14	17
465	East Medinipur	Khejuri I	Nijkasba	WBMP143	21.7975	87.8950	8.0	1480	210	54	18	57	10.2	BDL	183	85	23	0.03	0.30	20
466	East Medinipur	Khejuri II	Khejuri	WBMP182	21.8750	87.9761	8.2	2670	360	40	63	42	5.6	BDL	238	333	47	0.27	0.48	12
467	East Medinipur	Khejuri II	Ram Chak	WBMP147	21.8981	87.9322	7.6	2380	200	36	27	39	1.7	BDL	372	85	16	0.06	0.48	25

Sl.No	District	Block	Village	Well No	Lat	Long	pH	EC	TH	Ca	Mg	Na	K	CO3	HCO3	Cl	SO4	F	PO4	SiO2
468	East Medinipur	Khejuri II	Sher Khan Chak	WBMP180	21.9331	87.9503	7.9	1530	225	40	30	54	5.8	BDL	354	149	3	0.28	0.48	18
469	East Medinipur	Mahisadal I	Bagdoba (Narghat)	WBMP122	22.1389	87.8911	7.8	2500	205	30	32	114	1.4	BDL	287	106	23	0.03	0.79	14
470	East Medinipur	Mahisadal I	Chaitanyapur	WBMP148	22.1367	88.0883	8.0	3430	255	58	27	104	3.7	BDL	329	301	6	0.04	BDL	23
471	East Medinipur	Mahisadal I	Kapasaria	WBMP58	22.1422	87.9758	8.0	525	220	44	27	115	3.9	BDL	317	128	22	0.05	0.70	17
472	East Medinipur	Mahisadal I	Nandakumar	WBMP121	22.1953	87.9281	8.2	1300	290	30	52	83	1.3	BDL	220	230	19	0.10	BDL	22
473	East Medinipur	Mahisadal II	Keshabpur-Jalpai	WBMP120	22.1056	87.9572	7.9	1770	210	26	35	48	1.7	BDL	311	124	20	0.04	0.48	35
474	East Medinipur	Mayna	Dakshin Anukha Gram	WBMP98	22.2506	87.7675	7.8	1650	180	30	26	63	4.6	BDL	281	21	5	0.10	BDL	22
475	East Medinipur	Mayna	Mayna (Gar Safat)	WBMP99	22.2478	87.7969	7.6	719	285	34	49	115	7.3	BDL	281	191	3	BDL	BDL	14
476	East Medinipur	Panskura	Kolaghat	WBMP06	22.4436	87.8756	8.1	3140	505	88	69	188	41.8	BDL	702	269	43	0.01	0.20	15
477	East Medinipur	Panskura I	Gumai	WBMP106	22.3694	87.7558	7.6	881	170	34	21	65	30.5	BDL	293	28	4	BDL	0.62	28
478	East Medinipur	Panskura I	Jiyakhali	WBMP142	22.4589	87.7519	7.9	1060	160	38	16	84	2.8	BDL	275	28	9	0.04	0.54	25
479	East Medinipur	Panskura I	Ratulia	WBMP105	22.4050	87.6703	8.0	803	160	32	19	56	4.3	BDL	250	25	6	0.50	BDL	19
480	East Medinipur	Panskura II	Kolaghat	WBMP118	22.4542	87.8717	8.2	1410	160	16	29	108	4.8	BDL	311	53	13	BDL	BDL	34
481	East Medinipur	Potashpur I	Mangla Maro	WBMP113	22.0817	87.6406	8.1	1030	255	36	40	78	3.0	BDL	281	71	6	BDL	0.79	16
482	East Medinipur	Potashpur I	Potashpur P.S	WBMP51	22.0208	87.5431	7.9	865	175	36	21	78	1.4	BDL	293	43	6	0.03	0.09	25
483	East Medinipur	Potashpur II	Brajalalpur Singda	WBMP112	22.0483	87.5878	7.6	1010	140	34	13	71	4.7	BDL	299	35	5	BDL	0.56	13
484	East Medinipur	Potashpur II	Dakshin Khar	WBMP178	21.9386	87.5336	7.8	984	245	70	17	37	20.3	BDL	256	85	8	0.43	0.04	11
485	East Medinipur	Potashpur II	Motirampur	WBMP77	22.0075	87.5403	8.2	1010	330	48	51	104	5.2	BDL	232	174	31	BDL	0.56	33
486	East Medinipur	Ramnagar I	Bodhra	WBMP80	22.0567	87.9181	8.1	1750	175	34	22	97	2.8	BDL	268	64	7	BDL	BDL	19
487	East Medinipur	Ramnagar I	Digha	WBMP03A	21.6242	87.4981	7.9	800	180	38	21	50	4.3	BDL	159	67	25	0.40	0.34	20
488	East Medinipur	Ramnagar I	Junput	WBMP144	21.7219	87.8131	8.2	2520	280	48	39	115	2.2	BDL	366	106	20	0.20	0.13	31
489	East Medinipur	Ramnagar I	Nimtala	WBMP181	21.8992	87.9328	7.6	723	195	36	26	48	7.7	BDL	287	18	4	BDL	0.09	23
490	East Medinipur	Ramnagar I	Sankarpur	WBMP145	21.6778	87.5628	7.2	1370	360	50	57	90	3.1	BDL	372	316	26	0.02	0.09	23
491	East Medinipur	Ramnagar II	Dadan Patrabarh	WBMP177	21.6761	87.6997	7.4	1410	275	36	45	114	2.8	BDL	342	110	20	0.33	0.87	15
492	East Medinipur	Ramnagar II	Dharampur	WBMP152	21.7128	87.5583	7.9	534	175	38	19	19	4.8	BDL	165	28	3	0.20	BDL	18
493	East Medinipur	Sutahata I	Haldia Anc. Camp	WBMP38	22.0256	88.0497	7.9	2790	320	52	46	125	4.4	BDL	305	404	8	0.43	0.17	11
494	East Medinipur	Sutahata I	Horkhali	WBMP175	22.6658	88.0089	7.8	4330	405	38	75	157	3.5	BDL	275	444	4	0.06	BDL	16
495	East Medinipur	Sutahata I	Sutahata	WBMP25	22.1206	88.1092	7.6	2350	290	50	40	115	14.9	BDL	323	316	7	0.10	0.76	33

Sl.No	District	Block	Village	Well No	Lat	Long	pH	EC	TH	Ca	Mg	Na	K	CO3	HCO3	Cl	SO4	F	PO4	SiO2
496	East Medinipur	Sutahata II	Balughata	WBMP123	22.0731	88.0283	7.5	1340	245	46	32	139	1.3	BDL	287	355	13	0.10	BDL	30
497	East Medinipur	Tamluk I	Anantapur	WBMP124	22.3228	87.8206	7.2	922	220	48	24	118	2.9	BDL	329	106	9	0.40	0.70	31
498	East Medinipur	Tamluk I	Tamluk	WBMP20	22.2850	87.9183	7.9	178	290	52	39	72	4.7	BDL	323	199	20	0.17	0.01	33
499	East Medinipur	Tamluk II	Mecheda	WBMP126	22.4169	87.8589	8.0	826	405	50	68	127	4.9	BDL	348	411	52	0.20	BDL	27
500	East Medinipur	Tamluk II	Ramtarak	WBMP125	22.2050	87.8708	8.2	3140	150	22	23	102	4.9	BDL	256	60	12	BDL	0.56	14
501	Haora	Amta	Amta	WBHA03A	22.5739	88.0211	7.4	1059	250	62	23	127	3.4	BDL	305	178	6	0.04	0.06	15
502	Haora	Domjur	Domjur	WBHA16	22.6317	88.2272	8.0	2040	403	102	36	276	8.2	BDL	378	497	32	0.12	BDL	15
503	Haora	Domjur	Ramrajatala	WBHA36	22.5892	88.2975	7.7	2150	225	74	10	391	19.0	BDL	500	426	58	0.23	0.80	16
504	Haora	Howrah	Howrah Town	WBHA05A	22.5897	88.3381	7.8	560	124	30	12	74	0.5	BDL	128	114	16	0.01	0.20	21
505	Haora	Jagacha	Jagacha	WBHA37	22.5892	88.2892	7.6	2430	259	82	13	437	16.0	BDL	555	533	67	0.02	BDL	7
506	Haora	Jagatballavpur	Dakshin Maju	WBHA08A	22.4386	88.0833	7.5	856	157	38	15	115	5.6	BDL	214	174	13	0.15	0.01	9
507	Haora	Jagatballavpur	Garbalia	WBHA19	22.6314	88.1086	7.9	654	139	34	13	117	0.9	BDL	153	121	10	0.05	BDL	17
508	Haora	Jagatballavpur	Goalpota	WBHA30	22.6814	88.1089	7.5	1364	301	84	22	161	1.8	BDL	250	320	15	0.01	BDL	12
509	Haora	Jagatballavpur	Jagatballavpur	WBHA02	22.6786	88.1214	7.9	1750	312	90	21	253	11.0	BDL	451	355	26	0.09	0.05	9
510	Haora	Panchla	Panchla	WBHA29	22.5344	88.0631	8.0	2560	205	70	7	414	1.8	BDL	342	710	86	0.05	0.92	7.5
511	Haora	Sankrail	Bauria	WBHA07	22.5022	88.1828	7.6	1420	249	70	18	253	9.0	BDL	323	320	50	0.02	0.31	12
512	Haora	Sankrail	Sankrail	WBHA27	22.5781	88.2203	7.5	2660	256	58	27	483	21.0	BDL	488	639	95	0.05	0.59	16
513	Haora	Shyampur I	Shyampur	WBHA34	22.2983	88.0300	8.1	2230	105	32	6	345	1.4	BDL	494	508	65	0.01	BDL	10
514	Haora	Shyampur II	Bargram	WBHA24	22.3536	88.0494	8.0	1258	357	108	21	184	7.8	BDL	336	252	16	0.01	BDL	6
515	Haora	Uluberia I	Baganda	WBHA14	22.3894	88.0853	7.9	4732	199	50	18	736	35.0	BDL	628	1314	159	0.35	BDL	19
516	Haora	Uluberia I	Uluberia	WBHA28	22.4808	88.0947	7.8	2810	155	46	10	552	24.0	BDL	512	710	112	0.01	0.60	21
517	Hughly	Arambagh	Arambag	WBHG12	22.8881	87.7853	7.8	475	754	13	175	28	2.5	BDL	267	16	BDL	0.52	0.70	38
518	Hughly	Arambagh	Batanol	WBHG96	22.9200	87.8647	7.9	539	613	15	140	67	2.5	BDL	241	39	BDL	0.56	0.10	25
519	Hughly	Arambagh	Gourhati	WBHG36	22.7758	87.8039	8.1	1133	1934	49	440	65	2.5	BDL	288	197	69	0.54	0.20	17
520	Hughly	Arambagh	Haraditya	WBHG33	22.8392	87.8886	8.2	470	764	17	175	27	1.1	BDL	197	42	12	0.17	0.50	20
521	Hughly	Arambagh	Patulsara	WBHG81	22.8814	87.7500	7.9	531	831	19	190	32	2.1	BDL	252	35	7	0.30	0.20	26
522	Hughly	Arambagh	Puin	WBHG86	22.9244	87.8294	8.1	530	841	23	190	40	1.8	BDL	208	55	9	0.46	0.60	24
523	Hughly	Arambagh	Tirol	WBHG69	22.9689	87.8169	8.1	792	1321	34	300	50	1.8	BDL	240	120	32	0.45	0.70	31

Sl.No	District	Block	Village	Well No	Lat	Long	pH	EC	TH	Ca	Mg	Na	K	CO3	HCO3	Cl	SO4	F	PO4	SiO2
524	Hughly	Balagarh	Balagarh	WBHG116	23.1261	88.4664	8.1	450	65	20	4	71	3.0	BDL	85	114	15	BDL	BDL	18
525	Hughly	Balagarh	Bankipur	WBHG115	23.1472	88.4314	7.9	1020	226	54	22	150	36.0	BDL	232	223	66	BDL	0.38	10
526	Hughly	Balagarh	Dhobapara	WBHG99	23.0669	88.4325	7.9	525	175	52	11	81	11.0	BDL	140	103	BDL	BDL	BDL	22
527	Hughly	Balagarh	Dwarpara	WBHG100	23.1031	88.4133	7.9	519	150	42	11	74	0.7	BDL	128	114	5	0.03	BDL	16
528	Hughly	Balagarh	Inchura	WBHG119	23.1356	88.4053	7.5	1265	206	56	16	186	26.0	BDL	250	298	52	BDL	BDL	14
529	Hughly	Balagarh	Kolramore	WBHG28	23.1289	88.4386	8.0	1587	215	58	17	265	25.0	BDL	220	440	12	BDL	BDL	8
530	Hughly	Balagarh	Jirat	WBHG92	23.0972	88.4567	7.7	1180	160	52	7	186	24.0	BDL	250	277	35	BDL	BDL	31
531	Hughly	Chanditala I	Seakhala	WBHG53	22.7628	88.1711	8.0	984	154	42	12	166	21.0	BDL	226	238	18	BDL	BDL	12
532	Hughly	Chanditala II	Krishnarampur	WBHG82	22.7306	88.2083	8.1	833	155	50	7	124	8.5	BDL	238	192	15	0.03	0.03	7
533	Hughly	Chinsura	Mogra	WBHG05	22.8972	88.3764	7.9	1245	175	42	17	193	9.6	BDL	305	263	41	BDL	BDL	23
534	Hughly	Dhaniakhali	Dhaniakhali	WBHG25	22.9672	88.0722	7.6	555	823	24	185	55	1.5	BDL	324	20	BDL	0.64	0.10	24
535	Hughly	Goghat I	Bengai	WBHG76	22.9397	87.6994	7.9	446	516	17	115	24	0.7	BDL	232	26	32	BDL	0.70	13
536	Hughly	Goghat I	Goghat	WBHG34	22.8875	87.7017	8.1	422	654	15	150	29	2.6	BDL	192	27	7	0.28	0.70	32
537	Hughly	Goghat I	Kumarganj	WBHG75	22.9800	87.7489	7.9	436	654	15	150	28	3.1	BDL	224	23	5	0.43	0.10	24
538	Hughly	Goghat I	Pandugram	WBHG62	22.8789	87.5822	8.0	484	661	17	150	31	5.5	BDL	223	24	2	0.52	0.40	31
539	Hughly	Goghat I	Ragubati (Rajgram)	WBHG91	22.9314	87.7142	8.0	415	654	15	150	25	2.9	BDL	209	24	5	0.52	0.50	15
540	Hughly	Goghat I	Shyambazar	WBHG63	22.8889	87.5697	7.4	302	548	13	125	9	0.5	BDL	73	36	19	BDL	0.20	21
541	Hughly	Goghat II	Hazipur	WBHG85	22.8261	87.6394	8.1	358	525	12	120	17	1.3	BDL	132	31	3	0.57	0.30	33
542	Hughly	Goghat II	Kamarpukur	WBHG32	22.9128	87.6492	8.0	416	622	10	145	25	1.6	BDL	172	37	5	0.48	0.70	20
543	Hughly	Goghat II	Kanthali	WBHG61	22.8872	87.6767	8.1	373	528	13	120	16	1.1	BDL	136	26	BDL	0.58	0.20	36
544	Hughly	Goghat II	Mandaran	WBHG70	22.8336	87.6500	8.0	403	604	11	140	21	1.4	BDL	168	31	4	0.50	0.50	38
545	Hughly	Haripal	Gobarhanra	WBHG83	22.8064	88.0272	7.9	790	1011	26	230	68	5.5	BDL	248	108	25	0.51	0.20	30
546	Hughly	Haripal	Gopalprasadpur	WBHG30	22.7953	88.0467	7.8	1065	205	76	4	175	13.0	BDL	262	252	13	BDL	0.10	17
547	Hughly	Haripal	Naity	WBHG31	22.8875	88.1033	7.9	950	1345	35	305	68	1.6	BDL	232	169	21	0.49	0.10	33
548	Hughly	Jangipara	Jangipara Pz	WBHG55	22.7497	88.0533	8.2	1290	129	32	12	205	18.0	BDL	287	305	35	BDL	BDL	19
549	Hughly	Khanakul I	Ghoshpur	WBHG77	22.7347	87.7844	8.1	658	711	21	160	90	5.0	BDL	247	68	15	0.66	0.70	18
550	Hughly	Pandua	Champta	WBHG107	23.0725	88.3403	7.9	1197	1590	43	360	101	22.0	BDL	297	171	83	0.55	0.20	33
551	Hughly	Pandua	Dash Darun	WBHG108	23.0553	88.3647	7.6	364	169	48	12	60	1.0	BDL	85	82	BDL	BDL	BDL	10

Sl.No	District	Block	Village	Well No	Lat	Long	pH	EC	TH	Ca	Mg	Na	K	CO3	HCO3	Cl	SO4	F	PO4	SiO2
552	Hughly	Pandua	Itachuna	WBHG111	23.0292	88.3086	7.5	1248	155	52	6	191	12.0	BDL	317	256	30	0.01	0.08	26
553	Hughly	Pandua	Mahanad	WBHG118	23.0144	88.2636	7.8	1132	150	32	17	175	18.0	BDL	262	237	26	BDL	BDL	15
554	Hughly	Pandua	Mandolai	WBHG93	23.1003	88.3264	7.5	958	85	24	6	150	6.0	BDL	244	195	14	0.05	BDL	30
555	Hughly	Pandua	Panchghara	WBHG104	23.1125	88.2525	7.4	952	75	28	1	150	10.0	BDL	250	195	18	BDL	BDL	29
556	Hughly	Pandua	Pandua	WBHG14	23.0811	88.2828	7.5	402	90	24	7	58	2.0	BDL	85	92	BDL	0.12	0.05	25
557	Hughly	Polba-Dadpur	Barbiga	WBHG112	23.0064	88.2778	7.7	1036	185	58	10	147	3.9	BDL	250	220	31	BDL	BDL	16
558	Hughly	Polba-Dadpur	Barbiga	WBHG113	23.0064	88.2753	7.6	956	195	50	17	150	17.0	BDL	226	195	11	0.02	BDL	33
559	Hughly	Polba-Dadpur	Rajhat	WBHG95	22.9372	88.3536	7.8	987	50	12	5	145	3.5	BDL	226	217	12	BDL	BDL	14
560	Hughly	Pursura	Digruighat	WBHG19	22.7867	87.9239	8.0	634	796	22	180	78	8.0	BDL	210	67	19	0.49	0.10	22
561	Hughly	Pursura	Jangalpara	WBHG59	22.8614	87.9567	8.0	452	469	15	105	72	0.8	BDL	202	27	6	0.78	0.40	29
562	Hughly	Pursura	Masinan	WBHG84	22.8425	87.9286	8.1	511	681	17	155	57	1.8	BDL	276	17	4	0.70	0.30	21
563	Hughly	Pursura	Pursura	WBHG60	22.8394	87.9567	8.0	589	847	26	190	59	1.3	BDL	205	82	7	0.70	0.30	32
564	Hughly	Pursura	Srirampur	WBHG26	22.8258	87.9550	7.9	540	784	17	180	49	2.3	BDL	314	12	BDL	0.66	0.30	39
565	Hughly	Singur	Nalikul	WBHG16	22.8175	88.1097	7.9	773	902	23	205	74	8.7	BDL	254	95	30	0.47	0.40	12
566	Hughly	Singur	Singur	WBHG29	22.8139	88.2283	7.9	604	760	16	175	55	2.7	BDL	302	24	4	0.52	0.30	19
567	Hughly	Srirampur-Uttarpara	Baidyabati	WBHG04	22.7897	88.3364	7.4	535	75	26	2	87	0.6	BDL	128	114	36	BDL	BDL	20
568	Hughly	Srirampur-Uttarpara	Bhadreswar	WBHG20B	22.8289	88.3564	7.5	1063	170	50	11	166	15.0	BDL	177	252	19	BDL	BDL	16
569	Hughly	Srirampur-Uttarpara	Sahaganj	WBHG46	22.9319	88.4039	7.6	1054	140	44	7	173	31.0	BDL	226	241	28	BDL	0.40	25
570	Hughly	Srirampur-Uttarpara	Srirampur	WBHG73	22.7522	88.3303	7.5	895	145	42	10	136	23.0	BDL	214	192	21	0.02	BDL	17
571	Hughly	Srirampur-Uttarpara	Uttarpara	WBHG03A	22.6703	88.3403	7.8	550	95	28	6	94	7.3	BDL	122	124	26	BDL	0.30	9
572	Hughly	Tarakeshwar	Aknapur	WBHG97	22.9067	88.0489	7.9	539	699	16	160	48	1.1	BDL	190	58	11	0.68	0.30	25
573	Hughly	Tarakeshwar	Chapadanga	WBHG80	22.8817	87.7525	8.0	582	719	16	165	59	3.4	BDL	242	58	7	0.68	0.70	13
574	Hughly	Tarakeshwar	Mirzapur	WBHG88	22.8889	88.0425	7.8	535	896	12	210	35	2.3	BDL	324	27	16	0.49	0.10	11
575	Hughly	Tarakeshwar	Muktarpur	WBHG87	22.8433	87.9792	7.9	478	1002	13	235	34	1.6	BDL	214	75	21	BDL	0.10	24
576	Hughly	Chanditala II	Garalgacha	WBHG52	22.68611	88.27056	8.0	1032	210	72	7	191	8.7	BDL	232	231	39	BDL	BDL	9
577	Hughly	Srirampur-Uttarpara	Uttarpara (Kotrang)	WBHG78	22.7522	88.3303	7.2	685	125	38	7	83	2.5	BDL	116	146	35	BDL	0.02	12
578	Hughly		Milargarh	WBHG102			7.9	842	124	30	12	138	15.0	BDL	195	213	42	0.14	BDL	25

Sl.No	District	Block	Village	Well No	Lat	Long	pH	EC	TH	Ca	Mg	Na	K	CO3	HCO3	Cl	SO4	F	PO4	SiO2
579	Jalpaiguri	Alipurduar I	Alipurduar	WBJL26C	26.4969	89.5242	7.9	830	160	46	11	91	8.2	BDL	305	117	3	BDL	1.30	19
580	Jalpaiguri	Alipurduar I	Ghargharia	WBJL38	26.4667	89.4294	7.9	293	70	18	6	25	1.1	BDL	110	39	5	BDL	BDL	16
581	Jalpaiguri	Alipurduar II	Bhatibari	WBJL24	26.4442	89.6250	6.9	271	94	16	13	25	0.9	BDL	55	28	BDL	BDL	BDL	15
582	Jalpaiguri	Alipurduar II	Salsalabari	WBJL39	26.4875	89.5903	7.6	459	120	36	7	47	13.0	BDL	201	43	4	BDL	BDL	BDL
583	Jalpaiguri	Dhupguri	Gilandi Club Para	WBJL79	26.6147	89.0092	8.1	310	60	14	6	21	0.2	BDL	153	21	1	0.01	BDL	BDL
584	Jalpaiguri	Dhupguri	Khali Gram	WBJL64	26.5611	89.0533	8.2	377	105	30	7	31	1.7	BDL	159	43	BDL	BDL	BDL	BDL
585	Jalpaiguri	Dhupguri	Millpara	WBJL51	26.5936	89.0075	7.9	277	65	18	5	33	1.8	BDL	92	43	BDL	BDL	BDL	BDL
586	Jalpaiguri	Dhupguri	New Salbarihat	WBJL16B	26.5442	89.1056	7.7	1080	294	68	30	135	15.0	BDL	317	121	7	0.09	0.18	8.5
587	Jalpaiguri	Falakata	Bengkandi	WBJL56	26.6342	89.1458	7.9	245	55	14	5	26	0.8	BDL	73	43	BDL	BDL	BDL	BDL
588	Jalpaiguri	Falakata	Falakata	WBJL04	26.5144	89.1981	8.0	828	212	50	21	89	0.8	BDL	311	89	4	BDL	0.09	19
589	Jalpaiguri	Jalpaiguri Sadar	Berubari	WBJL31	26.4097	88.7008	7.7	268	65	18	5	22	1.2	BDL	73	14	BDL	BDL	BDL	21
590	Jalpaiguri	Jalpaiguri Sadar	Dus Doroga	WBJL54	26.5472	88.6086	7.9	481	140	42	9	49	9.0	BDL	147	85	3	0.06	0.90	26
591	Jalpaiguri	Jalpaiguri Sadar	Ghugudanga	WBJL32	26.3997	88.7431	7.9	283	75	12	11	27	0.7	BDL	85	50	BDL	BDL	BDL	13
592	Jalpaiguri	Jalpaiguri Sadar	Jalpaiguri	WBJL09	26.5100	88.7400	7.5	432	155	48	9	32	9.0	BDL	128	85	4	BDL	BDL	14
593	Jalpaiguri	Jalpaiguri Sadar	Jhabari More	WBJL69	26.5231	88.6769	7.9	127	35	8	4	11	BDL	BDL	37	25	BDL	BDL	BDL	BDL
594	Jalpaiguri	Jalpaiguri Sadar	Konpakuri	WBJL23	26.4425	88.6994	7.9	398	127	26	15	28	0.6	BDL	213	46	BDL	BDL	BDL	23
595	Jalpaiguri	Jalpaiguri Sadar	Panda Para Kalibari	WBJL43	26.5064	88.7156	8.1	629	196	52	16	70	2.8	BDL	214	96	BDL	BDL	BDL	25
596	Jalpaiguri	Jalpaiguri Sadar	Phulwari Debgram Hat	WBJL41	26.6517	88.4178	7.7	470	145	30	17	40	9.2	BDL	116	99	6	BDL	0.06	BDL
597	Jalpaiguri	Jalpaiguri Sadar	Purba Kumarpara	WBJL33	26.5200	88.6858	7.8	302	95	22	10	32	2.7	BDL	122	39	BDL	BDL	BDL	12
598	Jalpaiguri	Jalpaiguri Sadar	Raninagar	WBJL22	26.5378	88.6436	7.5	593	152	36	15	64	5.9	BDL	256	64	2	0.03	0.16	13
599	Jalpaiguri	Jalpaiguri Sadar	Torol Para	WBJL62	26.4767	88.7053	8.1	245	40	8	5	19	0.5	BDL	85	36	BDL	0.01	BDL	BDL
600	Jalpaiguri	Kalchini	Dabri	WBJL49	26.6883	89.4053	7.8	282	65	16	6	32	2.0	BDL	104	39	1	BDL	BDL	11
601	Jalpaiguri	Kalchini	Jaigaon	WBJL13A	26.8394	89.3803	7.6	593	127	26	15	71	8.0	BDL	104	46	2	0.04	BDL	26
602	Jalpaiguri	Kalchini	Madarihat	WBJL03	26.6944	89.2617	8.1	594	105	24	11	56	0.3	BDL	128	43	3	BDL	0.04	27
603	Jalpaiguri	Kalchini	Raja Bhat Khawa	WBJL76	26.6147	89.5303	8.0	267	75	22	5	23	0.8	BDL	73	50	2	BDL	BDL	22
604	Jalpaiguri	Kumargram	Bara Daldali	WBJL55	26.5375	89.8083	7.8	141	35	10	2	21	0.3	BDL	49	21	BDL	BDL	BDL	BDL
605	Jalpaiguri	Kumargram	Barovisa More	WBJL25	26.4731	89.7983	7.8	127	25	6	2	25	1.3	BDL	61	7	9	BDL	BDL	BDL
606	Jalpaiguri	Kumargram	Ghoksapara	WBJL88	26.5344	89.8203	7.9	501	207	58	15	26	1.1	BDL	232	43	3	BDL	BDL	25

Sl.No	District	Block	Village	Well No	Lat	Long	pH	EC	TH	Ca	Mg	Na	K	CO3	HCO3	Cl	SO4	F	PO4	SiO2
607	Jalpaiguri	Kumargram	Ghoramara	WBJL87	26.5483	89.8208	7.9	279	100	32	5	19	0.1	BDL	92	11	BDL	BDL	0.04	BDL
608	Jalpaiguri	Kumargram	Hemaguri	WBJL48	26.5603	89.8236	7.7	230	45	12	4	15	0.2	BDL	98	25	BDL	0.01	BDL	17
609	Jalpaiguri	Kumargram	Kamekshaguri (Shantinagar)	WBJL47	26.4611	89.7200	7.9	331	105	32	6	31	4.8	BDL	92	60	1	0.05	BDL	5.6
610	Jalpaiguri	Kumargram	Madhya Kameksha	WBJL73	26.4514	89.7194	7.7	276	105	24	11	29	0.3	BDL	128	21	2	0.05	0.07	BDL
611	Jalpaiguri	Kumargram	Purbakumar Para	WBJL86	26.5289	88.7075	8.1	175	60	16	5	15	0.2	BDL	67	21	BDL	BDL	BDL	13
612	Jalpaiguri	Kumargram	Telipara	WBJL74	26.4761	89.7672	8.1	389	110	38	4	42	1.6	BDL	159	46	3	BDL	BDL	BDL
613	Jalpaiguri	Madarihata	Madhya Ragali Bajna	WBJL78	26.6858	89.1925	7.9	417	145	50	5	35	0.6	BDL	195	32	3	BDL	BDL	BDL
614	Jalpaiguri	Malbazar	Baradighi	WBJL36	26.7975	88.7403	7.9	216	50	12	5	17	0.8	BDL	61	39	BDL	0.06	0.02	BDL
615	Jalpaiguri	Malbazar	Damdim	WBJL82	26.8697	88.6714	7.8	821	291	90	16	33	1.4	BDL	408	50	7	0.02	0.03	BDL
616	Jalpaiguri	Malbazar	Odlabari	WBJL11	26.8644	88.6256	7.5	278	75	18	7	23	5.0	BDL	92	32	1	BDL	BDL	BDL
617	Jalpaiguri	Malbazar	Purba Tesimala	WBJL52	26.8406	88.7433	7.6	136	25	8	1	18	0.6	BDL	43	21	BDL	BDL	BDL	BDL
618	Jalpaiguri	Matiali	Chalsa	WBJL06	26.8806	88.8033	7.8	172	55	14	5	15	2.1	BDL	55	25	BDL	BDL	BDL	BDL
619	Jalpaiguri	Matiali	Lataguri	WBJL17	26.6997	88.7639	7.9	277	80	18	9	29	2.0	BDL	31	32	BDL	BDL	BDL	BDL
620	Jalpaiguri	Maynaguri	Bolbari (Laskarhat)	WBJL44	26.6178	88.7806	8.2	127	40	10	4	12	BDL	BDL	43	18	BDL	BDL	BDL	13
621	Jalpaiguri	Maynaguri	Boulbari	WBJL71	26.6286	88.7756	7.8	280	75	18	7	34	2.1	BDL	73	57	2	BDL	BDL	17
622	Jalpaiguri	Maynaguri	Brahmapur Bazar	WBJL46	26.4561	88.8881	8.1	393	124	28	13	33	2.6	BDL	85	89	3	BDL	0.01	12
623	Jalpaiguri	Maynaguri	Chakmulani	WBJL91	26.6692	88.7622	7.9	237	75	18	7	17	0.1	BDL	67	7	BDL	BDL	BDL	BDL
624	Jalpaiguri	Maynaguri	Madhaboanga	WBJL70	26.5506	88.8072	7.9	110	40	8	5	10	BDL	BDL	49	14	BDL	BDL	BDL	BDL
625	Jalpaiguri	Maynaguri	Madhav Danga	WBJL90	26.5417	88.8311	7.7	348	100	24	10	29	0.7	BDL	153	32	BDL	BDL	BDL	BDL
626	Jalpaiguri	Maynaguri	Maynaguri	WBJL08A	26.5658	88.8261	7.2	583	159	34	18	46	11.0	BDL	134	60	1	0.01	0.09	21
627	Jalpaiguri	Maynaguri	Vot Patty	WBJL72	26.4775	88.8531	7.8	365	110	30	9	41	2.8	BDL	177	25	3	BDL	BDL	BDL
628	Jalpaiguri	Nagrakata	Khairbari	WBJL34	26.8119	88.9128	7.9	170	35	8	4	15	BDL	BDL	55	14	4	BDL	0.03	BDL
629	Jalpaiguri	Nagrakata	Nagrakata	WBJL05A	26.8867	88.9161	8.2	62	20	6	1	5	BDL	BDL	18	11	BDL	BDL	BDL	BDL
630	Jalpaiguri	Nagrakata	Nagrakata Club	WBJL80	26.8836	88.9164	7.8	279	75	18	7	25	0.2	BDL	73	53	1	0.15	BDL	35
631	Jalpaiguri	Nagrakata	Sulkapara	WBJL84	26.8531	88.9144	8.2	146	45	12	4	13	0.1	BDL	49	21	BDL	BDL	BDL	BDL
632	Jalpaiguri	Rajganj	Andgad Gadge	WBJL66	26.5558	88.4733	8.2	173	55	16	4	15	0.3	BDL	67	21	BDL	BDL	BDL	12
633	Jalpaiguri	Rajganj	Balaigachh	WBJL83	26.5864	88.5083	7.7	263	90	26	6	18	0.7	BDL	85	43	BDL	BDL	BDL	BDL

Sl.No	District	Block	Village	Well No	Lat	Long	pH	EC	TH	Ca	Mg	Na	K	CO3	HCO3	Cl	SO4	F	PO4	SiO2
634	Jalpaiguri	Rajganj	Bandhunagar	WBJL59	26.6125	88.4778	7.9	553	175	42	17	49	3.1	BDL	153	71	4	0.05	BDL	17
635	Jalpaiguri	Rajganj	Belakoba Hospital Para	WBJL68	26.5792	88.5983	7.6	273	75	24	4	13	0.2	BDL	122	25	BDL	BDL	BDL	BDL
636	Jalpaiguri	Rajganj	Fatapukur	WBJL53	26.5717	88.5400	7.7	856	275	82	17	81	17.0	BDL	311	123	8	BDL	1.60	19
637	Jalpaiguri	Rajganj	Gadra	WBJL30	26.5544	88.4528	7.6	375	75	24	4	45	9.3	BDL	153	46	1	0.02	0.50	13
638	Jalpaiguri	Rajganj	Gathigadge	WBJL60	26.5708	88.5333	7.7	379	130	38	9	27	1.3	BDL	116	78	BDL	BDL	BDL	BDL
639	Jalpaiguri	Rajganj	Hathi More	WBJL20	26.5819	88.5131	8.0	253	50	12	5	39	1.4	BDL	85	21	BDL	0.10	BDL	BDL
640	Jalpaiguri	Rajganj	Indramore	WBJL21	26.6056	88.5878	7.9	205	60	16	5	20	0.7	BDL	67	28	BDL	BDL	BDL	6
641	Jalpaiguri	Rajganj	Kaluwar Bari	WBJL67	26.5781	88.5750	7.7	385	100	26	9	42	9.0	BDL	177	32	1	0.03	0.33	BDL
642	Jalpaiguri	Rajganj	Radhabari	WBJL65	26.6244	88.4494	7.9	401	160	36	17	47	0.8	BDL	171	75	3	BDL	BDL	BDL
643	Jalpaiguri	Rajganj	Rajganj	WBJL18	26.5553	88.5158	8.1	287	70	14	9	32	0.9	BDL	43	25	5	BDL	BDL	14
644	Jalpaiguri	Rajganj	Salugara	WBJL10B	26.7667	88.4444	7.4	528	185	56	11	47	13.0	BDL	183	99	5	BDL	0.07	24
645	Jalpaiguri	Maynaguri	Rakhal Devi	WBJL42	26.49	88.7125	7.9	85	15	4	1	12	0.1	BDL	31	11	7	0.05	BDL	19
646	Kochbehar	Haldibari	Dhaphrahat	WBKB20	26.2744	88.9867	7.8	450	139	36	12	8	3.5	BDL	175	13	17	0.10	0.21	23
647	Kochbehar	Haldibari	Haldibari	WBKB05B	26.3381	88.7817	8.1	125	52	11	6	12	2.4	BDL	40	65	13	0.02	0.21	20
648	Kochbehar	Haldibari	Kasiabari	WBKB34	26.3811	88.7628	8.0	202	80	20	7	40	3.9	BDL	91	29	8	0.05	BDL	10
649	Kochbehar	Kochbihar I	Baneshwar	WBKB32	26.3986	89.4967	7.9	501	149	40	12	28	9.3	BDL	122	75	46	0.26	0.50	28
650	Kochbehar	Kochbihar I	Dewanhat	WBKB07	26.2447	89.4803	8.0	425	163	29	22	48	24.0	BDL	124	18	24	0.01	0.30	20
651	Kochbehar	Kochbihar II	Kholta Kalibari	WBKB28	26.4561	89.5192	8.0	162	79	24	5	6	1.7	BDL	92	18	BDL	0.02	BDL	25
652	Kochbehar	Kochbihar II	Kochbihar	WBKB31	26.32806	89.45222	8.1	795	266	70	22	25	19.0	BDL	345	81	11	0.21	0.30	26
653	Kochbehar	Mathabhanga I	Bhogramguri	WBKB40	26.4269	89.0711	7.9	121	60	12	7	15	1.1	BDL	55	24	5	0.01	0.20	25
654	Kochbehar	Mathabhanga I	Majherbari	WBKB11A	26.4303	89.0581	7.9	450	65	16	6	15	4.2	BDL	130	26	32	0.09	BDL	21
655	Kochbehar	Mathabhanga I	Mathabhanga	WBKB10	26.3425	89.2139	8.1	310	109	24	12	4	1.7	BDL	95	69	14	0.15	BDL	15
656	Kochbehar	Mathabhanga II	Ghoksadanga	WBKB25	26.4244	89.2761	7.9	87	30	6	4	8	1.7	BDL	62	61	BDL	0.01	BDL	15
657	Kochbehar	Mekhliganj	Changrabandha	WBKB13	26.4139	88.9219	7.8	205	114	24	13	26	2.8	BDL	122	7	BDL	0.03	BDL	23
658	Kochbehar	Mekhliganj	Panishla	WBKB45	26.3475	88.9111	7.9	403	89	32	2	10	21.0	BDL	167	35	52	0.23	BDL	28
659	Kochbehar	Mekhliganj	Phulka Dagori	WBKB36	26.3161	88.9622	8.1	105	45	10	5	21	0.8	BDL	45	15	5	0.01	BDL	28
660	Kochbehar	Mekhliganj	Vot Bari	WBKB38	26.3856	88.9075	7.8	125	65	24	1	8	2.3	BDL	54	16	8	0.17	BDL	20
661	Kochbehar	Sahebgan	Sahebganj	WBKB42	26.1183	89.5967	7.6	430	167	42	15	25	23.0	BDL	166	33	6	0.16	BDL	24

Sl.No	District	Block	Village	Well No	Lat	Long	pH	EC	TH	Ca	Mg	Na	K	CO3	HCO3	Cl	SO4	F	PO4	SiO2
662	Kochbehar	Sitai	Adarbari-Silduar	WBKB16A	26.1083	89.3411	7.8	513	199	50	18	10	4.3	BDL	265	95	12	0.34	BDL	21
663	Kochbehar	Sitai	Sitai	WBKB22	26.0633	89.2997	7.9	218	120	44	2	12	8.2	BDL	115	26	8	0.01	0.20	23
664	Kochbehar	Sitalkuchi	Gosaier Hat	WBKB41	26.1989	89.1908	8.2	267	125	42	5	22	21.0	BDL	132	28	2	0.13	0.23	27
665	Kochbehar	Tufanganj I	Balarampur	WBKB14A	26.2436	89.5853	7.7	128	65	14	7	1	2.3	BDL	60	9	2	0.08	0.14	16
666	Kochbehar	Tufanganj I	Chilakhana	WBKB17B	26.3067	89.5883	7.7	421	230	80	7	25	2.3	BDL	230	34	23	0.05	BDL	15
667	Kochbehar	Tufanganj I	Tufanganj	WBKB03C	26.3211	89.6664	7.9	280	114	24	13	9	5.1	BDL	130	22	9	0.12	BDL	22
668	Kochbehar	Tufanganj II	Bakshirhat	WBKB23	26.3331	89.7661	7.9	207	69	8	12	10	1.9	BDL	82	15	13	BDL	BDL	21
669	Kochbehar	Toofanganj II	Bochamari	WBKB27	26.40611	89.73305	8.0	314	150	50	6	13	5.3	BDL	190	26	18	0.07	BDL	22
670	Kolkata	CMC	Baghbazar	WBCT13B	22.6436	88.3636	7.8	970	216	50	22	115	19.0	BDL	189	220	34	BDL	0.32	16
671	Kolkata	CMC	Baishnabghata Patuli	WBCT20	22.47111	88.3825	7.5	1200	277	68	26	150	2.1	BDL	250	256	46	0.63	0.02	15
672	Kolkata	CMC	Ballygunge Maidan	WBCT07A	22.4894	88.3464	7.7	1240	224	50	24	161	5.0	BDL	275	288	15	0.15	0.09	27
673	Kolkata	CMC	Beleghata	WBCT37	22.5667	88.3933	7.9	1580	306	78	27	214	12.0	BDL	433	291	45	0.35	BDL	8.2
674	Kolkata	CMC	Beliaghata	WBCT25	22.55972	88.41056	7.8	993	199	50	18	127	1.8	BDL	195	231	24	BDL	0.00	18
675	Kolkata	CMC	Bidhanagar	WBCT24	22.57028	88.41361	7.4	1230	299	70	30	140	1.6	BDL	214	284	49	0.75	0.01	25
676	Kolkata	CMC	Dum Dum	WBCT09B	22.5450	88.3583	7.9	1480	305	76	28	184	2.3	BDL	293	337	23	0.56	0.06	30
677	Kolkata	CMC	Durgapur	WBCT39	22.52639	88.40222	7.7	1590	212	50	21	230	4.7	BDL	378	316	105	0.19	0.02	11
678	Kolkata	CMC	Garden Reach	WBCT15	22.6514	88.3958	7.8	619	124	28	13	92	1.2	BDL	79	67	17	0.63	0.11	21
679	Kolkata	CMC	Hoglapara	WBCT28	22.50111	88.34917	7.9	1010	199	50	18	138	5.9	BDL	281	195	52	0.10	0.16	26
680	Kolkata	CMC	Jhautala	WBCT17	22.5150	88.3231	8.2	730	124	30	12	117	3.4	BDL	189	149	41	0.09	0.05	11
681	Kolkata	CMC	Keorapukur	WBCT31	22.47194	88.34	8.2	2300	400	122	23	322	9.2	BDL	653	426	155	0.40	0.03	15
682	Kolkata	CMC	Kundghat	WBCT06	22.5519	88.4375	7.8	1340	351	96	27	138	8.1	BDL	342	245	110	0.61	0.12	23
683	Kolkata	CMC	Maniktala	WBCT35	22.5861	88.3744	7.8	1550	259	64	24	232	15.0	BDL	458	288	83	0.47	BDL	15
684	Kolkata	CMC	Nagerbazar	WBCT36	22.62417	88.41306	7.7	1520	222	46	26	242	10.0	BDL	390	327	59	0.18	BDL	6
685	Kolkata	CMC	New Alipur	WBCT15A	22.5469	88.2928	8.1	870	216	50	22	92	6.5	BDL	153	202	23	0.12	0.20	20
686	Kolkata	CMC	Paikpara	WBCT33	22.61111	88.38694	8.0	1000	224	50	24	129	10.0	BDL	281	195	102	0.15	0.06	14
687	Kolkata	CMC	Parama Island	WBCT26	22.5419	88.3986	7.6	2020	402	90	43	276	13.0	BDL	580	391	123	0.03	0.01	16
688	Kolkata	CMC	Park Street	WBCT10B	22.6194	88.3908	8.0	1390	337	100	21	161	9.0	BDL	372	291	75	0.60	0.03	25
689	Kolkata	CMC	Ramgarh	WBCT32	22.47167	88.37722	8.1	1130	185	54	12	163	12.0	BDL	299	230	69	0.32	0.08	7

Sl.No	District	Block	Village	Well No	Lat	Long	pH	EC	TH	Ca	Mg	Na	K	CO3	HCO3	Cl	SO4	F	PO4	SiO2
690	Kolkata	CMC	Salt Lake	WBCT05	22.5281	88.3931	7.6	2870	510	138	40	361	7.6	BDL	512	586	210	BDL	0.10	21
691	Kolkata	CMC	Sealdah	WBCT38	22.5692	88.3736	8.0	1610	316	62	39	299	3.3	BDL	458	319	68	0.28	0.05	5.8
692	Kolkata	CMC	Shyambazar	WBCT34	22.59944	88.37444	7.9	1470	247	74	15	209	18.0	BDL	384	291	115	0.36	BDL	18
693	Kolkata	CMC	Sinthi (Belgachia)	WBCT14	22.6067	88.3686	7.7	1980	456	110	44	232	0.8	BDL	360	288	125	BDL	0.18	24
694	Kolkata	CMC	Taltala	WBCT11B	22.5517	88.3525	8.1	1540	275	82	17	207	1.2	BDL	397	280	85	0.10	0.07	27
695	Kolkata	CMC	Thakurpukur	WBCT30	22.45917	88.32194	8.1	934	176	44	16	133	15.0	BDL	262	178	13	0.51	0.05	22
696	Kolkata	CMC	Tiljala	WBCT01A	23.0825	87.3200	7.9	1520	350	94	28	189	12.0	BDL	311	302	196	0.60	0.05	20
697	Kolkata	CMC	Wesseley Market	WBCT29	22.55528	88.35694	8.0	1200	248	68	19	161	3.5	BDL	311	249	45	0.23	0.02	13
698	Malda	Bamangola	Bamangola	WBMD07C	25.1661	88.3417	7.8	2010	487	48	89	265	2.4	BDL	232	562	39	0.25	BDL	7.2
699	Malda	Bamangola	Bamangola	WBMD20	25.1581	88.3542	7.7	565	120	10	23	74	0.2	BDL	201	71	2	0.45	BDL	30
700	Malda	Bamangola	Charak Danga	WBMD87	25.2242	88.4069	7.6	947	336	98	22	63	0.1	BDL	427	92	BDL	0.41	BDL	6.7
701	Malda	Bamangola	Khripara (Makuli)	WBMD27	25.1169	88.3672	7.7	1790	292	64	32	249	1.3	BDL	482	324	7	0.75	BDL	12
702	Malda	Bamangola	Nalagola	WBMD88	25.2603	88.4206	7.9	537	156	36	16	51	0.1	BDL	214	71	BDL	0.50	0.36	7.7
703	Malda	Bamangola	Paikpara	WBMD86	25.1647	88.3767	8.2	850	105	34	5	150	0.3	BDL	140	238	BDL	0.45	BDL	8.8
704	Malda	Bamangola	Pakua	WBMD26A	25.1256	88.3672	7.6	569	128	28	14	72	0.5	BDL	220	53	BDL	0.43	BDL	9.1
705	Malda	Chanchol I	Chanchol	WBMD10A	25.3839	88.0111	7.9	996	177	38	20	145	4.2	BDL	317	146	13	0.65	BDL	24
706	Malda	Chanchol II	Jalalpur	WBMD95	24.8975	88.0783	7.8	424	139	36	12	32	0.1	BDL	159	64	BDL	0.32	BDL	5.5
707	Malda	Chanchol II	Kandaron	WBMD94	25.2872	88.0011	7.6	414	110	32	7	21	BDL	BDL	177	36	BDL	0.51	BDL	10
708	Malda	Chanchol II	Malatipur	WBMD43A	25.3328	88.0208	7.7	537	65	22	2	90	0.1	BDL	85	142	BDL	1.20	0.01	8.9
709	Malda	English Bazar	Bholanathpur	WBMD12	24.8906	88.1311	7.7	819	207	50	20	108	0.1	BDL	451	21	1	0.81	BDL	11
710	Malda	English Bazar	Bot-Tolli	WBMD09B	25.0753	88.0519	7.9	1080	247	36	38	231	3.1	BDL	464	100	2	BDL	BDL	14
711	Malda	English Bazar	Choto Mohanpara 1	WBMD62	25.0256	88.0481	7.9	1720	155	34	17	324	0.2	BDL	183	506	BDL	0.44	BDL	7.9
712	Malda	English Bazar	Choto Mohanpara 2	WBMD63	25.0258	88.0483	7.7	1430	275	96	8	205	0.6	BDL	360	316	BDL	0.41	BDL	8.1
713	Malda	English Bazar	Choto Mohanpara 3	WBMD64	25.0256	88.0472	7.9	1720	100	32	5	350	0.9	BDL	506	306	BDL	0.42	BDL	8.6
714	Malda	English Bazar	Choto Mohanpara 4	WBMD65	25.0264	88.0481	8.0	2250	373	90	36	345	0.5	BDL	421	533	21	0.40	BDL	15
715	Malda	English Bazar	Jadupur	WBMD57	24.9622	88.1233	7.8	705	141	30	16	97	0.7	BDL	183	160	BDL	1.25	BDL	9.2
716	Malda	English Bazar	Milky	WBMD29	24.9389	88.0317	7.8	1640	300	74	28	237	0.5	BDL	403	345	5	0.38	0.01	26
717	Malda	English Bazar	Milky	WBMD30	24.9389	88.0317	7.9	1020	223	48	25	127	1.2	BDL	183	249	BDL	BDL	BDL	31

Sl.No	District	Block	Village	Well No	Lat	Long	pH	EC	TH	Ca	Mg	Na	K	CO3	HCO3	Cl	SO4	F	PO4	SiO2
718	Malda	English Bazar	Nimasarai	WBMD01A	25.0419	88.1239	7.8	923	262	44	37	92	0.8	BDL	409	46	42	0.50	BDL	6.9
719	Malda	English Bazar	Phulbaria	WBMD92	25.0006	88.1467	7.8	862	130	44	5	133	0.4	BDL	232	196	BDL	0.65	BDL	16
720	Malda	Gazole	Adina	WBMD81	25.1511	88.1661	7.9	1570	135	40	8	299	0.3	BDL	140	477	BDL	1.10	BDL	14
721	Malda	Gazole	Agampur	WBMD24	25.1842	88.2628	7.9	805	99	20	12	140	0.2	BDL	390	89	BDL	0.64	BDL	26
722	Malda	Gazole	Deotala	WBMD06	24.8547	88.0081	7.9	710	200	24	34	65	0.6	BDL	354	60	5	0.15	BDL	12
723	Malda	Gazole	Gazole	WBMD55	25.2208	88.1947	8.1	471	105	38	2	60	1.1	BDL	122	89	BDL	1.10	BDL	10
724	Malda	Gazole	Gazole	WBMD93	25.4800	88.3797	7.9	651	80	22	6	113	0.1	BDL	134	174	BDL	0.61	BDL	12
725	Malda	Gazole	Ghatsol	WBMD90	25.1819	88.1778	7.9	1100	167	34	20	175	0.7	BDL	244	256	BDL	0.38	0.19	9.5
726	Malda	Gazole	Ghoksol	WBMD80	25.1856	88.1783	8.1	412	160	50	8	18	BDL	BDL	201	25	BDL	0.26	BDL	8.4
727	Malda	Gazole	Masandighi	WBMD15	25.2444	88.1689	8.2	1350	204	32	30	205	0.7	BDL	262	288	25	0.55	BDL	19
728	Malda	Gazole	Matol	WBMD73	25.2206	88.1494	7.7	864	263	64	25	67	0.2	BDL	336	107	BDL	0.30	BDL	5.8
729	Malda	Gazole	Panchamukhi	WBMD98	24.9991	88.1422	8.0	746	119	28	12	115	5.4	BDL	153	178	BDL	0.22	BDL	7.8
730	Malda	Gazole	Pandua	WBMD16A	25.1517	88.1656	8.1	1550	243	38	36	232	0.3	BDL	596	181	17	0.31	0.03	7.3
731	Malda	Gazole	Pandua 1	WBMD75	25.1286	88.1536	7.8	546	264	58	29	49	0.1	BDL	201	71	BDL	0.39	BDL	10
732	Malda	Habibpur	Habibpur	WBMD04	25.0222	88.2881	7.6	695	199	30	30	69	1.0	BDL	268	71	11	0.48	BDL	29
733	Malda	Habibpur	Habibpur	WBMD77	25.0156	88.2844	7.9	857	183	50	14	110	0.5	BDL	195	156	17	0.71	BDL	11
734	Malda	Habibpur	Jhin Jhin Pukur	WBMD78	24.9906	88.2575	8.0	669	178	30	25	68	0.1	BDL	220	96	BDL	0.82	BDL	7.9
735	Malda	Habibpur	Kokabirni Tajpur	WBMD79	25.0075	88.2711	8.1	972	120	38	6	168	7.0	BDL	159	256	BDL	0.51	0.43	9.2
736	Malda	Harischandrapur I	Harishchandrapur	WBMD54	25.4133	87.8856	7.9	390	160	36	17	16	BDL	BDL	153	25	BDL	0.55	0.21	7.6
737	Malda	Harischandrapur I	Kashimpur	WBMD51	25.4328	87.8844	7.7	1210	110	38	4	647	26.0	BDL	226	299	BDL	0.65	BDL	7.7
738	Malda	Harischandrapur I	Tulshihata	WBMD05A	25.4444	87.9072	7.7	1870	371	56	56	184	0.9	BDL	653	256	17	0.80	0.44	9.1
739	Malda	Harischandrapur I	Tulshihata	WBMD40	25.4547	87.9097	8.2	1110	184	26	29	147	0.6	BDL	244	267	BDL	BDL	0.13	6.9
740	Malda	Harischandrapur I	Tulshihata	WBMD96	25.4202	87.8762	7.7	1170	179	52	12	186	BDL	BDL	433	167	BDL	1.72	BDL	13
741	Malda	Harischandrapur II	Baroduari	WBMD41	25.4169	87.8547	7.9	372	105	28	8	37	0.1	BDL	67	71	BDL	BDL	0.12	7.3
742	Malda	Kaliachak I	16 Mile	WBMD49	24.8425	87.9833	7.8	557	259	64	24	7	0.1	BDL	311	14	BDL	0.50	BDL	9.3
743	Malda	Kaliachak I	Doriapur	WBMD46A	24.8250	87.9908	7.9	2470	438	116	36	355	19.0	BDL	415	576	5	0.45	BDL	6.8
744	Malda	Kaliachak I	Kaliachak (Sultanganj)	WBMD08A	24.8547	88.0083	7.9	1520	234	26	41	225	0.7	BDL	543	199	48	0.20	BDL	7.1
745	Malda	Kaliachak I	Kaliachawk	WBMD83	24.8600	88.0497	8.1	1760	361	108	22	239	0.5	BDL	456	366	9	0.73	BDL	9.9

Sl.No	District	Block	Village	Well No	Lat	Long	pH	EC	TH	Ca	Mg	Na	K	CO3	HCO3	Cl	SO4	F	PO4	SiO2
746	Malda	Kaliachak I	Khaschandpur (Makku Sahutala)	WBMD60	24.8531	88.0111	8.1	1000	159	42	13	179	0.7	BDL	146	277	7	0.45	0.25	5.9
747	Malda	Kaliachak I	Mahajantala	WBMD48	24.8458	87.9792	7.8	1470	282	60	32	207	1.9	BDL	293	324	32	0.45	BDL	8.2
748	Malda	Kaliachak I	Pagla Bridge	WBMD89	24.8503	87.9914	8.0	645	195	50	17	58	0.1	BDL	250	82	BDL	0.43	0.25	5.2
749	Malda	Kaliachak I	Sujapur	WBMD13A	24.9136	88.0858	7.9	2610	497	80	72	113	0.2	BDL	634	562	5	0.75	BDL	5.6
750	Malda	Kaliachak II	Kuriatar	WBMD45A	24.9389	88.0317	7.6	754	171	42	16	94	0.1	BDL	195	160	BDL	BDL	BDL	6.7
751	Malda	Kaliachak II	Mothabari	WBMD44	24.9400	88.0900	8.1	843	90	24	7	152	11.0	BDL	110	235	BDL	0.50	BDL	10
752	Malda	Kaliachak II	Muthabari	WBMD52	24.9333	88.0356	8.1	786	265	78	17	60	0.9	BDL	275	89	BDL	0.12	BDL	8.9
753	Malda	Kaliachak II	Puratan Pataldanga	WBMD61	24.9219	88.0411	7.9	1650	161	38	16	283	31.0	BDL	207	469	BDL	0.42	BDL	6.7
754	Malda	Kaliachak III	17 Mile	WBMD47	24.8253	87.9703	7.9	547	40	4	7	60	0.2	BDL	171	92	BDL	0.23	BDL	5.4
755	Malda	Kaliachak III	Birnagar	WBMD56	24.8392	87.9511	7.8	745	120	38	6	110	2.3	BDL	134	178	BDL	0.55	0.15	12
756	Malda	Kaliachak III	Birnagar 1	WBMD58	24.8369	87.9522	7.7	2790	259	64	24	269	32.0	BDL	939	427	51	0.70	0.30	6.1
757	Malda	Kaliachak III	Birnagar 2	WBMD59	24.8361	87.9522	8.2	3150	181	46	16	642	20.0	BDL	244	978	36	0.50	BDL	7.2
758	Malda	Malda	Malda Town	WBMD14	25.4444	87.9072	8.1	3620	522	72	83	555	42.0	BDL	500	914	85	0.25	BDL	8.1
759	Malda	Manikchak	Begamganj (Nazirpur)	WBMD31B	25.1361	87.9225	7.9	847	182	30	26	108	0.9	BDL	372	85	BDL	BDL	BDL	5.6
760	Malda	Manikchak	Begamganj 1	WBMD70	25.1325	87.9167	7.8	1030	45	10	5	210	0.5	BDL	73	320	BDL	0.12	BDL	7.1
761	Malda	Manikchak	Manikchak	WBMD02	25.0778	87.8981	7.9	1040	237	34	37	116	0.4	BDL	445	92	47	BDL	BDL	18
762	Malda	Manikchak	Mohana 1	WBMD66	25.0869	87.9217	7.9	159	149	20	24	7	BDL	BDL	67	18	BDL	0.50	0.34	9
763	Malda	Manikchak	Mohana 2	WBMD67	25.0875	87.9222	8.1	362	110	38	4	32	BDL	BDL	140	46	BDL	0.48	BDL	6.7
764	Malda	Manikchak	Mohana 3	WBMD68	25.0889	87.9250	8.1	985	279	54	35	120	0.3	BDL	464	78	BDL	0.45	BDL	12
765	Malda	Manikchak	Mohana 4	WBMD69	25.0883	87.9247	7.9	1730	333	64	42	235	12.0	BDL	275	412	40	0.21	BDL	8.4
766	Malda	Old Malda	Aiho	WBMD85	24.9669	88.2467	7.9	2570	397	98	37	391	0.1	BDL	512	629	10	0.58	BDL	7.4
767	Malda	Old Malda	Chatian More	WBMD84	25.0022	88.1597	7.8	1300	55	16	4	274	0.7	BDL	73	427	BDL	0.42	BDL	9.6
768	Malda	Old Malda	Jadupur	WBMD82	25.0808	88.1414	8.0	475	160	36	17	35	0.1	BDL	207	46	BDL	0.93	BDL	10
769	Malda	Old Malda	Malda	WBMD28	24.9636	88.2236	7.9	1110	218	46	25	154	0.8	BDL	244	281	18	0.40	0.31	6.5
770	Malda	Old Malda	Mochia	WBMD11	24.9636	88.2239	7.6	844	174	30	24	113	3.3	BDL	451	36	10	0.45	BDL	9.6
771	Malda	Old Malda	Muchia	WBMD97	24.9633	88.2292	7.9	728	109	24	12	161	1.3	BDL	92	196	BDL	0.25	BDL	6.9
772	Malda	Ratua I	Bhagwanpur	WBMD72	25.2736	88.0239	7.8	611	229	44	29	129	3.9	BDL	116	203	BDL	0.40	BDL	13

Sl.No	District	Block	Village	Well No	Lat	Long	pH	EC	TH	Ca	Mg	Na	K	CO3	HCO3	Cl	SO4	F	PO4	SiO2
773	Malda	Ratua I	Bhaluka	WBMD21	25.2797	87.8861	7.8	3860	622	188	37	575	0.6	BDL	836	875	5	0.45	0.71	7.1
774	Malda	Ratua I	Debipur	WBMD37B	25.2247	87.9000	8.1	1420	322	66	38	143	1.7	BDL	488	213	BDL	0.45	0.03	11
775	Malda	Ratua I	Ratanpur Hat (Samshi)	WBMD71	25.2714	88.0019	7.7	950	105	32	6	175	0.8	BDL	140	263	BDL	0.75	BDL	11
776	Malda	Ratua I	Ratua	WBMD17A	25.1972	87.9281	7.9	6880	745	166	80	1193	43.0	BDL	958	799	123	0.50	BDL	8.1
777	Malda	Ratua I	Ratua	WBMD42	25.1972	87.9278	8.2	771	184	26	29	92	0.1	BDL	159	149	BDL	0.20	BDL	7.6
778	Malda	Ratua I	Shamsi	WBMD32A	25.2836	88.0108	7.7	524	129	30	13	60	0.1	BDL	122	89	BDL	0.58	0.17	7.6
779	Malda	Ratua I	Vado	WBMD53	25.2439	87.9619	8.0	812	159	42	13	110	1.5	BDL	238	178	12	0.80	BDL	5.8
780	Malda	Ratua II	Pirgai	WBMD76	25.1283	88.0364	7.9	673	90	22	8	44	0.1	BDL	275	53	BDL	0.35	0.11	7.6
781	Murshidabad	Baharampur	Daulatabad	WBMB013C	24.1486	88.4325	7.6	820	320	64	39	34	2.0	BDL	336	76	24	BDL	0.98	26
782	Murshidabad	Baharampur	Daulatabad	WBMB144	24.1436	88.3756	8.0	1210	320	52	46	88	77.0	BDL	446	123	BDL	0.13	0.50	10
783	Murshidabad	Baharampur	Pakamati	WBMB78	24.0133	88.1922	7.9	452	190	44	19	10	1.8	BDL	238	24	7	0.34	0.50	17
784	Murshidabad	Barwan	Barwan Pz	WBMB30	23.5	87.74556	8.2	442	170	48	12	21	1.1	BDL	189	25	11	0.41	0.30	12
785	Murshidabad	Barwan	Kuli Pz	WBMB38	23.30556	88.13917	7.9	537	195	40	23	42	2.0	BDL	305	21	BDL	0.43	0.80	9
786	Murshidabad	Barwan	Narayanpur	WBMB104	23.5275	88.08639	7.6	497	110	28	10	60	1.3	BDL	198	37	BDL	0.51	0.36	33
787	Murshidabad	Beldanga	Ramnagar Pz	WBMB05B	23.32	87.71	7.6	858	280	58	33	67	8.8	BDL	293	103	57	0.56	BDL	34
788	Murshidabad	Beldanga I	Begunbari	WBMB33	23.9214	88.2775	7.8	2038	600	116	75	166	5.3	BDL	382	250	74	0.28	0.41	28
789	Murshidabad	Beldanga I	Mirjapur	WBMB73	24.4083	88.0686	8.0	661	270	68	24	22	15.0	BDL	292	48	19	0.20	0.70	21
790	Murshidabad	Beldanga I	Swarupnagar	WBMB154	23.42917	88.08222	7.9	441	80	22	6	56	0.9	BDL	219	17	8	0.39	0.42	7
791	Murshidabad	Beldanga II	Rejinagar	WBMB92	23.8511	88.2528	7.9	822	240	54	26	64	2.1	BDL	323	71	BDL	0.56	0.90	28
792	Murshidabad	Beldanga II	Saktipur	WBMB150	23.8619	88.1964	7.9	564	235	52	26	34	2.3	BDL	351	15	BDL	0.48	0.36	34
793	Murshidabad	Bhagawangola I	Ramchandmati	WBMB47	24.3472	88.2889	8.0	577	235	46	29	24	4.6	BDL	250	45	19	0.33	0.83	8
794	Murshidabad	Bhagawangola II	Hurshi	WBMB012	24.2664	88.4700	7.8	1002	290	48	41	72	31.0	BDL	430	85	30	0.23	0.41	14
795	Murshidabad	Bhagawangola II	Saidpur	WBMB91	24.2881	88.3731	7.8	836	275	62	29	75	2.3	BDL	344	82	33	0.33	0.49	34
796	Murshidabad	Bhagawangola II	Nasipur	WBMB46	23.44111	87.77083	7.9	769	340	54	50	24	4.0	BDL	403	35	12	0.13	BDL	24
797	Murshidabad	Bharatpur I	Bharatpur Pz-2	WBMB09	23.22	87.75	7.4	631	220	60	17	56	0.4	BDL	171	60	45	0.67	0.09	28
798	Murshidabad	Bharatpur I	Gangarda	WBMB70B	23.9222	88.0561	8.2	605	165	42	15	60	4.5	BDL	274	46	15	0.35	BDL	31
799	Murshidabad	Bharatpur I	Lohadaha	WBMB164	23.36056	87.94417	7.9	611	200	58	13	39	2.3	BDL	286	46	BDL	BDL	0.40	25
800	Murshidabad	Bharatpur II	D.Khandagram	WBMB160	23.7514	88.0744	7.8	475	160	48	10	25	3.4	BDL	198	37	BDL	BDL	BDL	11

Sl.No	District	Block	Village	Well No	Lat	Long	pH	EC	TH	Ca	Mg	Na	K	CO3	HCO3	Cl	SO4	F	PO4	SiO2
801	Murshidabad	Bharatpur II	Salar	WBMB159	23.7761	88.1083	7.9	625	260	54	30	21	0.9	BDL	253	66	7	0.38	0.61	18
802	Murshidabad	Bharatpur II	Salar	WBMB41B	23.18361	87.96111	7.9	625	260	54	30	21	0.9	BDL	250	67	BDL	0.38	0.25	15
803	Murshidabad	Bharatpur II	Salinsda Nabapally	WBMB71	23.8400	88.0983	7.7	533	165	34	19	54	0.7	BDL	282	36	BDL	0.30	0.16	21
804	Murshidabad	Domkal	Domkal Pz-I (Agri)	WBMB20	23.81583	86.99417	7.9	543	225	30	36	20	2.5	BDL	256	21	23	0.36	0.03	12
805	Murshidabad	Domkal	Domkal Pz-Ii (Phc)	WBMB21	23.71167	87.27667	8.0	501	230	50	26	8	1.7	BDL	299	14	BDL	0.24	0.34	23
806	Murshidabad	Domkal	Gobindapur	WBMB77	24.1094	88.5753	7.7	1116	410	68	58	60	4.0	BDL	268	149	46	0.45	0.64	37
807	Murshidabad	Domkal	Rajapur	WBMB95	24.0539	88.6306	7.9	213	210	48	22	41	2.6	BDL	350	18	10	0.55	0.17	26
808	Murshidabad	Farakka	Arjunpur Pz	WBMB50	23.17528	88.0075	8.1	678	240	36	36	56	2.5	BDL	336	46	49	BDL	BDL	35
809	Murshidabad	Farakka	Chaukigram	WBMB58	23.27972	88.25083	8.1	564	270	58	30	23	4.0	BDL	299	21	12	0.33	0.34	24
810	Murshidabad	Farakka	Churapukur	WBMB67	23.34	87.73	7.8	1242	400	74	52	77	34.0	BDL	366	177	47	BDL	0.09	31
811	Murshidabad	Farakka	Farakka	WBMB01	23.2325	87.86472	7.9	821	270	42	40	56	1.2	BDL	287	85	38	0.37	0.24	9
812	Murshidabad	Farakka	Jorpukuria	WBMB61A	23.53389	87.62	8.1	742	270	66	26	46	0.6	BDL	403	28	BDL	BDL	0.42	21
813	Murshidabad	Hariharpara	Chowa	WBMB76	24.0111	88.4253	7.9	968	315	70	34	62	21.0	BDL	359	82	30	0.13	0.52	9
814	Murshidabad	Jalangi	Jalangi	WBMB011A	24.1275	88.6797	7.8	927	225	68	13	55	11.0	BDL	297	108	26	0.15	0.90	36
815	Murshidabad	Jalangi	Sagarpara	WBMB015	24.2928	88.0892	7.8	1072	335	56	47	110	8.7	BDL	360	147	28	0.19	0.48	21
816	Murshidabad	Jiaganj	Lalbagh Pz	WBMB28	23.53333	87.90583	8.1	619	255	40	38	42	8.2	BDL	281	46	18	0.23	0.27	34
817	Murshidabad	Kandi	Basabari	WBMB162	23.1525	87.81528	7.8	511	210	40	27	41	1.2	BDL	262	11	BDL	BDL	0.50	29
818	Murshidabad	Kandi	Gokarna Pz	WBMB32	23.76194	86.87583	8.0	571	205	52	18	47	3.7	BDL	287	46	10	0.65	0.13	11
819	Murshidabad	Kandi	Gokorna	WBMB157	24.0347	88.1111	8.0	571	205	52	18	47	3.7	BDL	286	46	9	0.65	0.90	33
820	Murshidabad	Kandi	Jibanti	WBMB96	23.315	87.58194	7.9	410	105	28	9	32	0.4	BDL	207	20	45	0.52	0.48	19
821	Murshidabad	Kandi	Kandi	WBMB06A	23.9544	88.0458	7.9	847	185	40	21	151	11.0	BDL	330	113	30	0.42	0.19	36
822	Murshidabad	Kandi	Manoharpur	WBMB158	23.9775	88.0569	8.1	909	170	34	21	187	1.7	BDL	275	178	BDL	0.84	0.95	31
823	Murshidabad	Kandi	Nabagram	WBMB161	24.0647	88.1481	8.1	406	135	38	10	26	1.3	BDL	208	14	BDL	BDL	0.70	37
824	Murshidabad	Kandi	Purandarpur	WBMB97	23.9967	88.0733	8.1	1014	110	30	9	198	1.2	BDL	484	85	BDL	0.81	0.85	14
825	Murshidabad	Lalgola	Lalgola Pz-Ii	WBMB24	23.5525	87.27194	7.9	691	225	40	30	29	3.9	BDL	305	5	12	0.31	0.13	21
826	Murshidabad	Lalgola	Panditpur	WBMB80A	23.67833	87.17472	8.0	781	305	70	32	32	1.2	BDL	356	67	10	0.69	0.99	27
827	Murshidabad	Mur-Jiaganj	Jiaganj	WBMB02	24.2428	88.2586	7.9	1178	340	82	33	90	23.0	BDL	405	125	29	0.52	0.82	33
828	Murshidabad	Mur-Jiaganj	Raichandpur	WBMB152	24.2483	88.2744	8.0	1105	385	108	28	56	19.5	BDL	427	129	12	0.30	0.26	13

Sl.No	District	Block	Village	Well No	Lat	Long	pH	EC	TH	Ca	Mg	Na	K	CO3	HCO3	Cl	SO4	F	PO4	SiO2
829	Murshidabad	Mur-Jiaganj	Ranjitpara	WBMB79	24.1647	88.3139	8.2	586	250	54	28	19	1.7	BDL	329	9	BDL	0.35	0.67	30
830	Murshidabad	Nabagram	Mahadipur	WBMB100	23.40917	87.98194	7.9	436	125	22	17	44	0.6	BDL	215	26	3	0.38	0.79	10
831	Murshidabad	Nabagram	Polsonda Pz	WBMB37	23.39389	88.13028	8.1	511	165	34	19	44	1.3	BDL	287	18	BDL	0.63	0.20	13
832	Murshidabad	Noada	Chandipur	WBMB75A	23.8814	88.4594	8.2	613	155	26	22	48	1.8	BDL	190	59	34	0.44	BDL	13
833	Murshidabad	Noada	Piprakhali	WBMB74	23.9839	88.4561	8.1	643	190	52	15	32	3.3	BDL	309	18	9	0.39	0.70	35
834	Murshidabad	Raghunathganj I	Barala	WBMB101	24.4278	88.0086	7.9	572	185	48	16	34	1.8	BDL	252	31	5	0.34	0.86	9
835	Murshidabad	Raghunathganj I	Mirjapur Jain Colony	WBMB88A	23.9081	88.2364	7.9	576	165	46	12	32	4.3	BDL	305	32	12	0.49	0.46	9
836	Murshidabad	Raghunathganj I	Raghunathganj	WBMB03	24.4608	88.0650	7.8	1450	220	70	11	194	36.0	BDL	354	171	80	0.13	0.42	34
837	Murshidabad	Raghunathganj II	Jangipur	WBMB10	24.4586	88.0803	8.0	840	315	88	23	45	2.3	BDL	351	73	BDL	0.67	0.86	33
838	Murshidabad	Raghunathganj II	Raghunathganj	WBMB40	23.25083	88.09694	7.8	1213	275	64	28	130	22.0	BDL	372	128	64	BDL	BDL	37
839	Murshidabad	Raninagar I	Bekibagon	WBMB83	24.2661	88.4625	7.8	562	230	42	30	11	3.5	BDL	268	28	8	0.28	0.13	11
840	Murshidabad	Raninagar II	Kuptala	WBMB84A	24.2572	88.5969	7.9	426	205	42	24	16	3.3	BDL	238	34	20	0.22	BDL	30
841	Murshidabad	Raninagar II	Paranpur	WBMB35	24.2667	88.5714	7.8	339	290	42	45	76	17.0	BDL	308	139	40	0.38	BDL	17
842	Murshidabad	Sagardighi	Manigram	WBMB102A	24.13556	88.00111	7.8	572	130	34	11	66	1.5	BDL	282	28	8	0.37	BDL	21
843	Murshidabad	Sagardighi	Sagardighi Pz	WBMB27	23.52722	87.6325	8.0	304	130	40	7	16	0.4	BDL	171	14	BDL	0.44	0.49	35
844	Murshidabad	Samsrganj	Natun Malancha	WBMB55	24.6733	87.9303	7.8	610	240	40	34	21	2.0	BDL	320	22	15	0.41	BDL	28
845	Murshidabad	Samsherganj	Dhulian Pz	WBMB49A	23.13667	87.73028	8.1	796	290	66	30	42	1.9	BDL	409	28	20	0.20	BDL	16
846	Murshidabad	Samsherganj	Krishnagar	WBMB66	23.56028	87.49472	7.8	720	210	36	29	47	1.4	BDL	287	60	31	0.27	0.30	20
847	Murshidabad	Samsherganj	Putimari More	WBMB59	23.20417	87.92944	8.0	904	255	60	26	84	3.9	BDL	348	60	47	0.17	0.16	34
848	Murshidabad	Suti I	Ramakantapur	WBMB86	24.5536	88.0556	7.7	488	115	36	6	50	2.3	BDL	244	21	11	0.45	0.20	14
849	Murshidabad	Suti II	Ahiran	WBMB56	24.5161	88.0353	8.0	662	230	48	27	48	3.0	BDL	283	51	13	0.34	0.16	21
850	Murshidabad	Suti II	Aurangabad Pz	WBMB39	22.99639	87.77778	8.1	639	290	68	29	25	3.2	BDL	360	32	BDL	BDL	0.15	16
851	Murshidabad	Suti II	Khapur	WBMB69A	24.5717	88.0358	7.9	1688	465	118	41	105	5.5	BDL	311	203	177	0.39	0.93	16
852	Nadia	Chakdah	Madanpur Pz	WBND65	23.0219	88.4939	8.0	625	225	56	21	27	1.2	BDL	235	69	12	0.96	0.22	18
853	Nadia	Chakdah	Silinda Pz	WBND64	23.0800	88.6300	7.9	650	260	42	38	22	1.6	BDL	349	19	10	1.15	0.71	24
854	Nadia	Chapra	Chapra	WBND111	23.5294	88.5475	7.9	554	245	40	35	19	1.8	BDL	251	19	BDL	1.14	0.30	12
855	Nadia	Chapra	Choko-Andulia	WBND158	23.5231	88.5536	7.9	594	250	46	33	21	2.3	BDL	302	24	15	1.20	0.84	13
856	Nadia	Chapra	Dayer-Bazar	WBND110	23.4619	88.5444	8.0	668	250	64	22	43	5.2	BDL	360	25	BDL	BDL	BDL	15

Sl.No	District	Block	Village	Well No	Lat	Long	pH	EC	TH	Ca	Mg	Na	K	CO3	HCO3	Cl	SO4	F	PO4	SiO2
857	Nadia	Chapra	Elemnagar	WBND160	23.5356	88.5475	7.9	594	250	46	33	21	2.3	BDL	302	24	15	1.20	0.31	21
858	Nadia	Chapra	Fulikulmi Pz	WBND44	23.5725	88.5642	7.9	647	255	46	34	30	3.8	BDL	341	13	24	1.04	0.36	20
859	Nadia	Chapra	Hridaypur	WBND142	23.5283	88.5544	8.0	565	220	34	33	28	1.6	BDL	264	29	28	1.31	0.69	28
860	Nadia	Hansakhali	Hansakhali	WBND152	23.3642	88.6000	7.4	718	225	46	27	87	2.0	BDL	289	81	70	0.97	0.70	10
861	Nadia	Hanskhali	Badkulla	WBND35	23.2983	88.5347	7.9	809	340	50	52	56	9.2	BDL	325	84	24	0.88	0.13	25
862	Nadia	Hanskhali	Bagula	WBND164	23.3331	88.6447	7.8	709	260	48	34	61	25.0	BDL	292	84	24	0.80	0.27	18
863	Nadia	Hanskhali	Chitrashali	WBND136	23.3775	88.5536	7.8	721	215	48	23	90	48.0	BDL	328	59	20	0.95	0.88	11
864	Nadia	Hanskhali	Gajna	WBND40A	23.3642	88.7106	7.9	739	465	66	73	37	4.9	BDL	297	85	22	1.20	0.53	31
865	Nadia	Hanskhali	Kaikhali-Battala	WBND137	23.3533	88.6114	7.9	739	245	66	19	50	21.0	BDL	355	61	24	0.97	BDL	12
866	Nadia	Hanskhali	Nimtala-Tangra	WBND138	23.3336	88.6508	8.0	722	240	44	32	45	9.2	BDL	317	57	16	1.18	0.30	27
867	Nadia	Hanskhali	Ulasi	WBND29B	23.3536	88.6119	7.9	623	175	34	22	51	1.5	BDL	338	26	11	0.78	0.80	22
868	Nadia	Haringhata	Bilandi	WBND150	22.9525	88.5250	7.9	755	220	38	30	148	5.0	BDL	355	49	23	0.78	BDL	23
869	Nadia	Haringhata	Jaguli Pz	WBND30	22.9467	88.5417	7.9	661	255	52	30	36	5.0	BDL	375	18	6	0.82	0.29	27
870	Nadia	Kaliaganj	Katwaghat	WBND10A	23.6600	88.1400	8.0	622	285	36	47	65	2.9	BDL	287	52	5	0.90	0.48	20
871	Nadia	Kaliaganj	Palassey	WBND01	23.7939	88.2494	7.8	554	230	34	35	32	1.0	BDL	222	33	16	1.02	0.39	35
872	Nadia	Kaliganj	Juranpur	WBND55	23.6678	88.1472	8.1	686	265	54	32	35	1.5	BDL	366	58	BDL	0.98	0.75	12
873	Nadia	Kaliganj	Kaliganj	WBND108	23.7308	88.2306	7.8	639	300	52	41	42	0.9	BDL	308	25	45	BDL	0.16	17
874	Nadia	Karimpur - I	Madhya Gopalpur	WBND149	23.9747	88.6144	7.8	756	255	40	38	49	16.0	BDL	297	70	47	0.68	0.54	10
875	Nadia	Karimpur I	Shikarpur	WBND162	23.9867	88.7389	7.7	745	245	38	36	50	21.0	BDL	270	71	47	0.79	0.26	35
876	Nadia	Karimpur-I	Karimpur	WBND03	23.9825	88.6286	7.9	1025	360	74	43	92	4.9	BDL	337	135	39	0.88	0.23	21
877	Nadia	Karimpur-I	Murutia Pz	WBND23	23.9381	88.6483	7.9	522	290	38	47	19	5.3	BDL	336	29	8	0.87	0.16	36
878	Nadia	Karimpur-I	Utr Kechuadanga	WBND22	23.9872	88.7083	7.8	1104	400	80	49	82	31.8	BDL	411	134	43	0.98	0.70	21
879	Nadia	Karimpur-II	Mahisabathan	WBND31A	23.9100	88.6000	7.9	687	240	46	30	35	4.4	BDL	346	39	14	0.88	0.97	17
880	Nadia	Karimpur-II	Narayanpur	WBND24	23.9181	88.5117	7.9	1035	285	46	41	109	70.0	BDL	355	124	47	1.20	0.34	11
881	Nadia	Karimpur-II	Thanapara	WBND59	23.9414	88.5408	8.1	735	310	60	39	24	3.9	BDL	407	56	10	0.96	0.16	33
882	Nadia	Krishnaganj	Banpur	WBND153	23.4500	88.7700	7.9	856	255	58	27	79	1.1	BDL	232	92	BDL	0.20	0.13	15
883	Nadia	Krishnaganj	Bhajanghat	WBND155	23.3886	88.7358	7.9	653	245	38	36	43	2.3	BDL	304	56	36	1.11	BDL	9
884	Nadia	Krishnaganj	Chougacha-Kutirpara More	WBND121	23.4242	88.6675	7.9	639	250	58	26	55	14.5	BDL	348	19	BDL	BDL	0.23	9

Sl.No	District	Block	Village	Well No	Lat	Long	pH	EC	TH	Ca	Mg	Na	K	CO3	HCO3	Cl	SO4	F	PO4	SiO2
885	Nadia	Krishnaganaj	Durgapure	WBND133	23.4150	88.6997	7.7	633	225	48	26	123	21.0	BDL	323	25	15	0.05	0.24	24
886	Nadia	Krishnaganaj	Khalbalia (Kamarbari)	WBND134	23.2736	88.4386	8.1	686	240	50	28	87	8.0	BDL	238	92	12	BDL	0.16	35
887	Nadia	Krishnaganaj	Krishnaganaj	WBND132	23.4139	88.7042	7.8	619	340	64	44	40	14.5	BDL	189	36	56	0.84	0.50	27
888	Nadia	Krishnaganaj	Mazdia	WBND123	23.4147	88.7197	8.1	435	175	36	21	13	0.9	BDL	232	18	12	0.98	0.55	32
889	Nadia	Krishnanagar I	Bhatjangla	WBND112	23.3756	88.4853	8.0	570	240	46	30	40	2.4	BDL	269	41	BDL	0.61	BDL	28
890	Nadia	Krishnanagar I	Bhatjangla	WBND154			8.0	570	240	46	30	24	19.1	BDL	269	41	BDL	0.34	BDL	15
891	Nadia	Krishnanagar I	Bishnupur	WBND118	23.3800	88.4175	7.9	683	310	82	26	6	46.4	BDL	366	34	BDL	BDL	0.42	34
892	Nadia	Krishnanagar I	Gobrapota (Dhakapara)	WBND120	23.4189	88.5392	7.8	731	310	88	22	58	15.0	BDL	360	67	BDL	BDL	0.39	34
893	Nadia	Krishnanagar I	Jalalkhali	WBND119	23.3497	88.5181	8.0	588	225	58	19	56	13.0	BDL	278	55	12	BDL	0.51	8
894	Nadia	Krishnanagar I	Paninala	WBND109	23.4317	88.5128	7.9	590	245	60	23	8	0.8	BDL	326	44	BDL	BDL	0.79	14
895	Nadia	Krishnanagar II	Gournagar	WBND107	23.4994	88.4583	7.8	649	305	56	40	13	2.3	BDL	320	34	7	BDL	0.21	28
896	Nadia	Krishnanagar II	Jahangirpur	WBND156	23.3900	88.4556	7.8	538	195	36	26	26	1.2	BDL	240	56	26	0.56	0.70	35
897	Nadia	Krishnanagar MC	Krishnanagar	WBND143	23.7739	89.0439	7.9	488	180	40	19	31	2.3	BDL	236	14	19	1.30	0.46	35
898	Nadia	Krishnanagar-I	Bhaluka	WBND141	23.3706	88.4442	7.9	1342	340	40	58	171	8.6	BDL	316	225	67	0.94	0.25	32
899	Nadia	Krishnanagar-I	Dignagar	WBND36	23.3186	88.4531	7.8	1542	375	62	53	169	8.8	BDL	415	248	63	0.73	0.42	35
900	Nadia	Krishnanagar-I	Kalinagar	WBND135	23.5069	88.5294	7.7	458	175	30	24	98	14.0	BDL	140	75	25	0.45	0.82	24
901	Nadia	Krishnanagar-I	Krishnanagar Town	WBND62 A	23.3900	88.5000	8.1	563	215	40	28	16	2.3	BDL	323	16	10	0.93	0.80	29
902	Nadia	Krishnanagar-I	Mahesganj	WBND144	23.4183	88.3933	7.9	524	170	46	13	12	1.0	BDL	250	14	BDL	0.94	0.62	13
903	Nadia	Krishnanagar I	Maheshganj Pz	WBND37	23.41528	88.39972	8.0	537	205	44	23	31	1.9	BDL	328	12	8	0.98	0.50	24
904	Nadia	Krishnanagar-II	Bahadurpur	WBND12	23.4392	88.4633	7.8	845	375	58	56	68	3.5	BDL	288	98	37	0.89	0.30	11
905	Nadia	Krishnanagar-II	Chowgacha	WBND103	23.4581	88.4581	7.9	639	250	58	26	15	1.0	BDL	348	21	13	BDL	0.40	16
906	Nadia	Krishnanagar-II	Chuakhali	WBND63	23.425	88.51472	7.9	449	180	36	22	19	2.1	BDL	222	14	18	1.20	0.29	37
907	Nadia	Krishnanagar-II	Dhublia Pz	WBND33	23.4900	88.4483	8.2	591	250	62	23	21	1.9	BDL	250	18	52	0.73	0.80	16
908	Nadia	Krishnanagar-II	Shakdaha More	WBND131	23.4269	88.6508	7.7	548	185	44	18	87	12.5	BDL	287	21	34	BDL	0.45	18
909	Nadia	Nabadwip	Mkundapur	WBND117	23.3811	88.3894	7.7	704	330	76	34	16	4.4	BDL	317	64	BDL	BDL	0.39	27
910	Nadia	Nabadwip	Nabadwip	WBND157			7.8	996	310	64	36	85	25.0	BDL	326	94	47	0.72	0.80	28
911	Nadia	Nabadwip	Nabadwipghat	WBND07	23.4122	88.3842	7.8	906	270	64	27	104	4.6	BDL	300	98	50	0.71	0.85	25

Sl.No	District	Block	Village	Well No	Lat	Long	pH	EC	TH	Ca	Mg	Na	K	CO3	HCO3	Cl	SO4	F	PO4	SiO2
912	Nadia	Nabadwip	Nabadwiptown	WBND08	23.4133	88.3717	7.9	996	310	64	36	85	26.0	BDL	326	94	47	0.73	0.27	19
913	Nadia	Nakashipara	Birpur Pz	WBND27	23.4956	88.4492	8.1	593	245	58	24	8	2.0	BDL	331	18	10	0.43	0.16	35
914	Nadia	Nakashipara	Mayapur	WBND09	23.4158	88.3847	7.8	893	350	70	43	71	2.6	BDL	340	72	41	0.87	0.50	22
915	Nadia	Nakashipara	Muragacha	WBND130	23.6283	88.3917	7.8	947	310	56	41	68	22.0	BDL	399	75	30	0.83	0.52	10
916	Nadia	Nakashipara	Muragacha	WBND34C	23.5408	88.3872	7.8	947	305	56	40	68	22.0	BDL	399	75	29	0.83	BDL	36
917	Nadia	Nakashipara	Nakasipara Pz(Bethuadahari)	WBND26	23.6181	88.3742	7.8	585	220	40	29	22	3.0	BDL	304	26	27	1.20	0.57	37
918	Nadia	Navadwip	Sonadanga	WBND115	23.4589	88.4186	7.9	649	260	50	33	18	7.4	BDL	308	41	BDL	0.15	0.37	26
919	Nadia	Ranaghat	Kamgachi	WBND145	23.2178	88.5567	7.6	709	175	32	23	58	32.0	BDL	314	55	40	0.70	0.38	37
920	Nadia	Ranaghat I	Birnagar	WBND165	23.2392	88.5578	7.8	936	330	78	33	65	22.0	BDL	396	90	24	0.68	0.34	21
921	Nadia	Ranaghat-I	Nokari	WBND17	23.1958	88.5800	7.7	922	315	72	33	62	16.0	BDL	374	84	34	0.75	0.80	24
922	Nadia	Ranaghat-I	Pairadanga	WBND11	23.2106	88.5644	7.8	862	285	60	33	72	35.0	BDL	365	67	40	0.79	0.14	13
923	Nadia	Ranaghat-II	Aranghata	WBND50	23.3281	88.5861	7.9	556	230	40	32	21	2.2	BDL	279	43	7	0.76	0.34	28
924	Nadia	Ranaghat-II	Duttaphulia	WBND139	23.2442	88.6914	7.9	810	240	42	33	60	35.0	BDL	324	65	21	0.70	0.30	34
925	Nadia	Ranaghat-II	Panikhali Bazar	WBND140	23.2336	88.6581	7.6	567	185	26	29	28	5.3	BDL	241	36	42	0.96	0.10	34
926	Nadia	Shantipur	Baganchra	WBND19	23.2536	88.4444	7.9	805	320	40	53	42	4.1	BDL	325	44	42	0.92	0.49	28
927	Nadia	Shantipur	Batangachi	WBND146	23.3081	88.4675	7.9	754	225	54	22	49	4.7	BDL	316	38	25	1.03	0.80	19
928	Nadia	Shantipur	Sutragarh Chhar (Shantipur)	WBND114	23.2192	88.4208	7.8	590	175	16	33	52	1.1	BDL	262	18	BDL	0.39	0.33	10
929	Nadia	Tehatta I	Debnathpur	WBND159	23.7739	88.5467	7.8	616	245	44	33	35	2.1	BDL	280	53	13	1.04	0.20	24
930	Nadia	Tehatta I	Islampur	WBND161	23.7008	88.5336	7.8	585	235	38	34	32	1.8	BDL	265	54	10	0.75	0.95	19
931	Nadia	Tehatta-I	Betai Pz	WBND39	23.8017	88.5594	7.7	702	250	54	28	49	2.7	BDL	282	88	15	0.85	0.15	26
932	Nadia	Tehatta-I	Karuigachhi	WBND66	23.7019	88.5308	8.0	630	235	38	34	35	2.2	BDL	343	118	10	1.20	0.19	16
933	Nadia	Tehatta-I	Shyamnagar	WBND56	23.7364	88.5494	7.7	473	140	30	16	36	4.0	BDL	208	31	18	0.61	0.22	27
934	Nadia	Tehatta-I	Tehatta Pz	WBND25A	23.7344	88.5292	7.8	500	240	36	36	13	1.6	BDL	264	19	13	0.79	0.12	22
935	Nadia	Tehatta-II	Barnia	WBND32	23.4850	88.5225	7.7	663	305	80	26	19	1.4	BDL	379	17	18	0.87	0.20	17
936	Nadia	Tehatta-II	Hanspukuria	WBND58	23.7689	88.5278	7.9	507	280	34	47	20	4.6	BDL	255	32	21	0.57	0.50	12
937	Nadia	Tehatta II	Garibpur	WBND96	23.7250	88.5458	7.9	558	180	30	26	45	2.8	BDL	255	38	28	1.00	0.40	9
938	North 24 Parganas	Amdanga	Rangmahal	WBNT124	22.8153	88.5253	7.9	600	280	43	42	20	2.4	BDL	301	40	12	0.46	BDL	15

Sl.No	District	Block	Village	Well No	Lat	Long	pH	EC	TH	Ca	Mg	Na	K	CO3	HCO3	Cl	SO4	F	PO4	SiO2
939	North 24 Parganas	Amdanga	Santoshpur	WBNT71	22.7758	88.4997	7.9	495	171	24	27	35	1.3	BDL	211	45	10	0.25	BDL	13
940	North 24 Parganas	Baduria	Baduria	WBNT18	22.7261	88.7881	7.7	806	207	33	30	94	2.6	BDL	320	99	5	0.27	0.70	20
941	North 24 Parganas	Baduria	Chandipur	WBNT114	22.8211	88.7925	7.7	627	285	28	52	33	1.0	BDL	354	36	BDL	0.33	0.70	16
942	North 24 Parganas	Baduria	Chatra	WBNT63	22.8408	88.7678	7.4	626	211	49	22	51	0.7	BDL	218	78	20	0.32	BDL	11
943	North 24 Parganas	Baduria	Ramchandrapur	WBNT108	22.7931	88.8339	7.9	619	214	24	38	51	1.2	BDL	326	29	BDL	0.20	BDL	16
944	North 24 Parganas	Bagdah	Boyra	WBNT120	23.2114	88.9786	7.8	737	296	40	48	40	0.8	BDL	366	59	BDL	0.18	BDL	21
945	North 24 Parganas	Bagdah	Gobrapur	WBNT59	23.12889	88.81278	7.8	703	160	25	24	88	1.5	BDL	302	52	6	0.21	0.90	17
946	North 24 Parganas	Bagdah	Helencha	WBNT136	23.1889	88.8931	7.8	560	276	79	19	16	3.1	BDL	271	36	20	0.49	BDL	22
947	North 24 Parganas	Bagdah	Helencha P.S.	WBNT08A	23.1900	88.8600	7.9	648	229	54	23	47	1.6	BDL	292	50	6	0.35	BDL	15
948	North 24 Parganas	Bagdah	Krishnachandrapur	WBNT58	23.1522	88.8292	7.9	649	183	34	24	57	2.2	BDL	277	57	5	0.35	0.30	14
949	North 24 Parganas	Bagdha	Netaji Palli (Mama-Bhaghn)	WBNT102	23.1992	88.9167	7.9	565	293	31	53	15	1.1	BDL	293	67	BDL	0.26	0.90	23
950	North 24 Parganas	Barasat I	Barasat	WBNT10	23.2400	88.9731	7.8	902	311	58	40	65	1.7	BDL	332	99	22	0.58	0.40	20
951	North 24 Parganas	Barasat I	Barasat	WBNT145	22.7156	88.4925	7.2	1020	375	104	28	60	7.8	BDL	390	107	67	0.24	0.54	21
952	North 24 Parganas	Barasat I	Bishnupur	WBNT30	22.6914	88.7258	7.9	708	225	35	33	54	12.5	BDL	309	60	8	0.31	BDL	17
953	North 24 Parganas	Barasat I	Bokanda	WBNT29	22.7003	88.5828	7.6	603	209	33	31	52	3.0	BDL	276	50	4	0.36	0.13	6
954	North 24 Parganas	Barasat I	Duttapukur	WBNT43A	22.7617	88.5458	7.8	710	288	57	35	42	2.4	BDL	317	43	30	0.28	BDL	20
955	North 24 Parganas	Barasat I	Kadambagachi	WBNT111	22.7086	88.5417	7.9	755	228	31	37	72	1.1	BDL	354	84	BDL	0.64	0.30	10
956	North 24 Parganas	Barasat I	Sadarpur	WBNT142	22.7442	88.4497	7.1	1060	513	112	57	10	11.0	BDL	265	149	99	0.37	0.20	11
957	North 24 Parganas	Barasat II	Aminpur Bazar	WBNT57	22.6717	88.5794	7.7	659	237	43	32	48	1.7	BDL	309	46	5	0.24	0.10	11
958	North 24 Parganas	Barasat II	Bagaband	WBNT47A	22.6689	88.5306	7.7	695	219	37	31	73	2.4	BDL	333	74	5	0.26	BDL	18
959	North 24 Parganas	Barasat II	Baidyapur	WBNT56	22.6983	88.5978	7.8	660	179	21	31	75	2.2	BDL	259	75	10	0.41	0.80	19
960	North 24 Parganas	Barasat II	Chowmoha	WBNT157	22.6492	88.5494	7.3	843	331	85	29	33	7.4	BDL	360	74	4	0.52	0.03	25
961	North 24 Parganas	Barasat II	Digberia	WBNT115	22.6942	88.4922	7.5	680	245	45	32	44	1.1	BDL	369	48	BDL	0.54	0.32	8

Sl.No	District	Block	Village	Well No	Lat	Long	pH	EC	TH	Ca	Mg	Na	K	CO3	HCO3	Cl	SO4	F	PO4	SiO2
962	North 24 Parganas	Barrackpur	Bidhyadharpur	WBNT151	22.7525	88.3889	7.2	800	367	109	23	26	7.4	BDL	390	34	25	0.77	0.30	19
963	North 24 Parganas	Barrackpur I	Sodpur	WBNT06B	22.6992	88.3744	7.6	1128	300	55	39	105	10.8	BDL	275	192	47	0.51	0.90	12
964	North 24 Parganas	Barrackpur II	Ichapur Nababga	WBNT72	22.7700	88.3400	8.0	440	185	47	16	25	1.2	BDL	192	52	7	0.39	0.19	7
965	North 24 Parganas	Barrackpur II	Ichapur Nababganj	WBNT05A	22.7928	88.3542	7.9	1091	301	65	34	96	21.2	BDL	345	161	13	0.45	0.15	8
966	North 24 Parganas	Basirhat I	Ghusighata	WBNT48B	22.5222	88.6872	7.6	1078	180	33	24	178	2.6	BDL	258	236	9	0.11	BDL	17
967	North 24 Parganas	Basirhat I	Taki	WBNT100	22.5864	88.9206	7.7	787	292	42	46	54	0.8	BDL	290	112	BDL	0.33	BDL	12
968	North 24 Parganas	Basirhat II	Kochua	WBNT66	22.6803	88.7242	7.8	690	221	33	34	58	2.2	BDL	286	71	6	0.38	BDL	7
969	North 24 Parganas	Bhangar	Minakhan Batala	WBNT26A	22.5064	88.7339	8.0	716	173	29	24	96	3.3	BDL	300	76	33	0.04	0.19	17
970	North 24 Parganas	Bongaon	Bongaon (Kuthibari)	WBNT119	23.0533	88.8319	7.7	1046	352	19	74	93	1.3	BDL	391	162	BDL	0.23	BDL	14
971	North 24 Parganas	Bongaon	Chauberia	WBNT128	22.9764	88.6833	7.1	630	303	69	32	12	1.4	BDL	300	23	25	0.63	BDL	21
972	North 24 Parganas	Bongaon	Dharampukur	WBNT137	23.0903	88.8500	7.1	840	430	94	47	21	13.9	BDL	369	107	20	0.54	0.11	8
973	North 24 Parganas	Bongaon	Gopalnagar	WBNT01	23.0600	88.7594	7.9	885	312	57	41	50	30.5	BDL	412	81	20	0.55	0.10	11
974	North 24 Parganas	Bongaon	Gopalnagar	WBNT133	23.0650	88.7753	7.1	540	248	58	25	13	1.3	BDL	240	28	12	0.66	BDL	30
975	North 24 Parganas	Bongaon	Jayantipur Bazar (Petrapo)	WBNT118	23.0381	88.8736	8.1	985	309	23	61	68	9.0	BDL	403	123	BDL	0.03	BDL	24
976	North 24 Parganas	Bongaon	Kalupur Dakshinpara	WBNT131	23.0158	88.8406	7.1	740	228	43	29	64	4.5	BDL	381	48	16	0.79	BDL	10
977	North 24 Parganas	Bongaon	Kansona	WBNT132	23.0703	88.7489	7.7	500	156	59	2	41	1.8	BDL	220	40	31	0.28	BDL	20
978	North 24 Parganas	Bongaon	Kundipur	WBNT135	23.1467	88.8481	7.4	530	225	42	29	19	2.2	BDL	283	25	2	0.61	BDL	16
979	North 24 Parganas	Deganga I	Deganga	WBNT11A	22.6931	88.6458	7.8	598	219	44	26	37	2.1	BDL	283	39	4	0.22	0.90	11
980	North 24 Parganas	Deganga I	Mirja Nagar	WBNT146	22.7072	88.6894	7.1	980	474	122	41	10	17.9	BDL	344	89	90	0.45	0.20	30
981	North 24 Parganas	Gaighata	Gaighata P.S.	WBNT20	22.9344	88.7356	7.6	768	287	55	36	45	3.0	BDL	346	62	4	0.18	0.12	18
982	North 24 Parganas	Gaighata	Gobardanga	WBNT113	22.9231	88.7506	7.8	622	210	45	24	44	1.5	BDL	305	44	BDL	0.33	0.26	8
983	North 24 Parganas	Gaighata	Rajapur	WBNT117	22.9619	88.7339	7.6	726	285	22	56	41	1.1	BDL	342	69	BDL	0.10	0.90	17
984	North 24 Parganas	Gaighata	Ramchandrapur	WBNT129	22.9444	88.8436	7.8	590	244	67	18	18	1.5	BDL	283	28	12	0.58	BDL	14

Sl.No	District	Block	Village	Well No	Lat	Long	pH	EC	TH	Ca	Mg	Na	K	CO3	HCO3	Cl	SO4	F	PO4	SiO2
985	North 24 Parganas	Gaighata	Sabirpur More	WBNT22A	22.9606	88.8225	7.8	890	285	60	33	59	2.3	BDL	348	107	4	0.19	0.60	21
986	North 24 Parganas	Gaighata	Sutia	WBNT130	22.8817	88.8436	7.6	1140	485	43	91	48	4.8	BDL	480	129	4	0.48	BDL	22
987	North 24 Parganas	Habra I	Banipur	WBNT126	22.8222	88.6556	7.4	780	397	61	59	13	0.8	BDL	314	82	20	0.48	BDL	16
988	North 24 Parganas	Habra I	Habra	WBNT28	22.8522	88.6664	7.8	709	280	62	30	28	0.9	BDL	296	62	6	0.39	0.50	24
989	North 24 Parganas	Habra II	Bathania-Baruipara	WBNT112	22.7958	88.5597	7.6	597	285	27	53	32	0.9	BDL	372	28	BDL	0.81	BDL	10
990	North 24 Parganas	Habra II	Guma	WBNT69	22.8094	88.5961	7.8	598	204	27	33	40	2.6	BDL	291	27	11	0.33	BDL	19
991	North 24 Parganas	Habra II	Sendanga	WBNT116	22.8850	88.6078	8.0	745	210	26	35	80	0.9	BDL	363	38	10	0.33	BDL	19
992	North 24 Parganas	Haroa	Haroa	WBNT39	22.6028	88.6728	7.7	1110	343	67	43	85	3.1	BDL	339	170	25	0.27	BDL	19
993	North 24 Parganas	Hasnabad	Bhebia	WBNT35	22.5528	88.8211	8.2	523	107	21	13	71	2.3	BDL	216	25	31	0.29	0.20	13
994	North 24 Parganas	Hasnabad	Murarisha	WBNT34	22.5728	88.8397	7.8	1352	170	28	24	236	6.8	BDL	444	201	14	0.31	0.14	6
995	North 24 Parganas	Hasnabad	Nawapara	WBNT33A	22.5400	88.8469	7.9	1407	105	11	19	292	1.3	BDL	557	175	8	0.31	BDL	20
996	North 24 Parganas	Hingalganj	Bankra	WBNT36	22.4400	88.9800	7.7	1430	457	68	70	133	3.3	BDL	480	204	35	0.37	BDL	7
997	North 24 Parganas	Hingalganj	Sandal Bill	WBNT44	22.4200	88.9700	7.6	689	152	19	25	99	4.7	BDL	317	64	4	0.53	0.80	23
998	North 24 Parganas	Minakhan	Nimichi	WBNT150	22.5431	88.7983	7.0	940	366	67	48	48	1.7	BDL	380	108	15	0.21	0.14	20
999	North 24 Parganas	Rajarhat	Bishnupur Ghoshpara	WBNT60	22.6169	88.5064	7.7	708	185	35	23	76	0.8	BDL	250	84	9	0.47	0.19	16
1000	North 24 Parganas	Sandeshkhali I	Dakshin Ankratala	WBNT153	22.4981	88.8372	7.7	1007	179	28	26	134	3.4	BDL	320	153	6	0.28	BDL	22
1001	North 24 Parganas	Sandeshkhali II	Sandeshkhali .F	WBNT14	22.3700	88.8800	7.8	2257	405	65	59	325	5.3	BDL	308	639	13	0.16	BDL	11
1002	North 24 Parganas	Swarupnagar	G.P. Tentulia	WBNT02	22.7700	88.8600	7.7	1631	351	80	37	213	3.1	BDL	313	375	12	0.34	0.20	30
1003	North 24 Parganas	Swarupnagar	Tentulia	WBNT65	22.7700	88.8600	8.0	718	244	54	27	53	2.7	BDL	279	63	13	0.28	BDL	29
1004	North Dinajpur	Chopra	Chopra	WBWD29A	26.3603	88.3078	7.7	121	30	8	2	11	1.2	BDL	61	14	BDL	0.03	BDL	BDL
1005	North Dinajpur	Chopra	Islampur	WBWD28	26.2500	88.1772	7.6	523	141	30	16	44	5.1	BDL	110	110	21	BDL	0.07	14
1006	North Dinajpur	Goalpokhar II	Kanki	WBWD26	26.0086	87.8589	7.5	474	110	30	9	28	7.4	BDL	159	71	BDL	BDL	BDL	14
1007	North Dinajpur	Goalpokhar II	Kanki	WBWD101	26.0089	87.8589	7.6	460	75	18	7	57	20.0	BDL	122	43	42	BDL	1.30	23
1008	North Dinajpur	Hemtabad	Hematabad	WBWD18	25.6692	88.2286	7.6	116	20	4	2	11	1.0	BDL	49	11	BDL	BDL	0.12	BDL

Sl.No	District	Block	Village	Well No	Lat	Long	pH	EC	TH	Ca	Mg	Na	K	CO3	HCO3	Cl	SO4	F	PO4	SiO2
1009	North Dinajpur	Hemtabad	Malan	WBWD16B	25.7494	88.3069	7.7	260	50	14	4	13	12.0	BDL	49	28	10	0.09	BDL	13
1010	North Dinajpur	Islampur	Gunjaria	WBWD99	26.2178	88.1319	7.5	141	30	8	2	13	1.2	BDL	61	14	BDL	BDL	BDL	19
1011	North Dinajpur	Islampur	Madaripur	WBWD73	26.3067	88.2625	7.8	749	191	50	16	69	7.1	BDL	232	68	63	0.08	1.00	7
1012	North Dinajpur	Islampur	Panjipara	WBWD47	26.3922	88.4261	8.1	232	80	24	5	8	8.0	BDL	61	14	15	0.50	0.03	BDL
1013	North Dinajpur	Itahar	Baidra	WBWD65	25.3181	88.1633	7.5	666	159	44	12	40	1.3	BDL	134	128	22	0.40	BDL	15
1014	North Dinajpur	Itahar	Durgapur	WBWD14	25.8167	88.1522	7.8	440	145	46	7	25	12.0	BDL	159	39	22	BDL	0.08	28
1015	North Dinajpur	Itahar	Durgapur	WBWD67	25.9056	88.1047	7.7	370	100	24	10	38	1.6	BDL	195	18	BDL	BDL	0.05	BDL
1016	North Dinajpur	Itahar	Itahar	WBWD23	25.4942	88.1758	7.9	209	75	22	5	10	2.7	BDL	98	14	3	BDL	0.04	BDL
1017	North Dinajpur	Itahar	Patirajpur	WBWD66	25.8022	88.4300	7.4	840	167	42	15	46	28.0	BDL	262	107	46	0.42	BDL	29
1018	North Dinajpur	Kaliaganj	Baghan	WBWD70	25.6436	88.2953	8.0	231	50	14	4	20	2.1	BDL	116	11	BDL	BDL	BDL	15
1019	North Dinajpur	Kaliaganj	Dalimgaon	WBWD42	25.6422	88.3861	8.0	183	40	10	4	10	6.9	BDL	79	18	BDL	BDL	BDL	BDL
1020	North Dinajpur	Kaliaganj	Dhankal	WBWD72	25.6306	88.3503	7.9	208	50	12	5	17	1.8	BDL	92	18	BDL	BDL	BDL	BDL
1021	North Dinajpur	Kaliaganj	Kaliaganj	WBWD11	25.6292	88.3267	7.9	892	203	50	19	96	15.0	BDL	165	146	97	0.25	0.05	21
1022	North Dinajpur	Kaliaganj	Kaliaganj	WBWD92	25.6228	88.3158	8.1	573	100	30	6	61	5.6	BDL	134	78	49	0.20	2.10	BDL
1023	North Dinajpur	Kaliaganj	Koonar	WBWD71	25.5789	88.2731	8.1	286	75	20	6	20	1.9	BDL	153	7	7	0.50	0.10	BDL
1024	North Dinajpur	Kaliaganj	Koonar	WBWD93	25.5803	88.2753	7.4	311	110	32	7	16	5.7	BDL	61	50	12	BDL	2.40	BDL
1025	North Dinajpur	Kaliaganj	Mustafa Nagar	WBWD41	25.5908	88.2972	7.9	298	90	24	7	20	1.1	BDL	140	14	6	0.45	2.30	BDL
1026	North Dinajpur	Karandighi	Rashkhowa	WBWD100	25.8486	88.0437	7.8	1610	320	82	28	219	24.0	BDL	220	337	149	0.51	BDL	19
1027	North Dinajpur	Karandighi	Tungidighi	WBWD24	25.7614	87.9583	7.8	1030	328	100	19	71	12.0	BDL	250	160	99	0.06	BDL	15
1028	North Dinajpur	Raiganj	Barakamat	WBWD40A	26.1756	88.2275	7.8	254	65	16	6	18	2.0	BDL	122	18	6	BDL	1.00	16
1029	North Dinajpur	Raiganj	Bindol	WBWD89	25.7714	88.1875	7.8	841	203	50	19	71	44.0	BDL	122	99	153	0.10	0.30	30
1030	North Dinajpur	Raiganj	Karanojora (Raiganj)	WBWD69	25.6553	88.1564	7.8	663	144	28	18	35	7.2	BDL	159	114	11	BDL	BDL	8
1031	North Dinajpur	Raiganj	Koiidongi	WBWD90	25.7878	88.1894	7.6	122	30	6	4	10	1.6	BDL	61	7	BDL	BDL	BDL	BDL
1032	North Dinajpur	Raiganj	Lahanda	WBWD87	25.6811	88.1133	8.1	231	35	10	2	20	1.9	BDL	122	11	4	BDL	BDL	BDL
1033	North Dinajpur	Raiganj	Lohagara	WBWD88	25.7078	88.1172	8.0	169	45	12	4	14	2.2	BDL	79	11	BDL	BDL	BDL	11
1034	North Dinajpur	Raiganj	Subhasganj	WBWD91	25.6214	88.1083	7.7	310	35	8	4	53	1.5	BDL	122	18	5	BDL	BDL	BDL
1035	Purulia	Arsha	Kantadihi	WBPL29	23.2175	86.2989	8.0	804	341	54	50	58	2.8	BDL	182	165	45	0.87	BDL	15
1036	Purulia	Baghmundi	Baghmundi	WBPL09	23.1950	86.0681	7.8	1261	417	93	45	96	34.8	BDL	206	290	74	0.67	0.40	8

Sl.No	District	Block	Village	Well No	Lat	Long	pH	EC	TH	Ca	Mg	Na	K	CO3	HCO3	Cl	SO4	F	PO4	SiO2
1037	Purulia	Baghmundi	Korenge	WBPL41	23.2364	85.9850	7.7	316	141	29	17	18	2.0	BDL	138	28	14	0.94	0.19	7
1038	Purulia	Baghmundi	Mathbura	WBPL37	23.1200	86.0758	7.9	453	150	20	24	24	1.7	BDL	181	25	21	0.87	0.80	28
1039	Purulia	Balarampur	Baraurma	WBPL26	23.1642	86.2625	7.8	406	153	40	13	29	1.1	BDL	97	61	31	0.72	0.14	13
1040	Purulia	Bandoan	Bandoan	WBPL10	22.8800	86.5100	8.0	1208	360	76	41	108	7.4	BDL	185	213	178	0.93	0.90	13
1041	Purulia	Bandoan	Bandoan	WBPL101	22.8751	86.5060	6.9	1270	479	16	106	138	13.6	BDL	554	178	53	1.14	0.26	9
1042	Purulia	Bandoan	Dhabani	WBPL61	22.9000	86.4900	8.0	504	174	50	12	45	2.3	BDL	148	57	44	0.74	0.90	13
1043	Purulia	Barabazar	Aga Jhore	WBPL099	23.0603	86.6611	6.9	720	196	55	15	46	28.9	BDL	300	54	7	0.92	BDL	20
1044	Purulia	Barabazar	Bamundiha	WBPL067	23.2386	86.3536	7.1	770	189	66	6	105	14.7	BDL	340	93	31	0.54	0.50	14
1045	Purulia	Barabazar	Barabazar	WBPL48	23.0000	86.3800	7.7	887	321	93	22	76	3.7	BDL	205	196	20	0.61	BDL	9
1046	Purulia	Barabazar	Purihasa	WBPL086	23.0292	86.3622	6.8	1280	473	21	102	114	36.0	BDL	680	116	71	0.63	BDL	12
1047	Purulia	Barabazar	Sindri	WBPL18	23.0600	86.4800	7.9	1006	294	66	31	85	7.7	BDL	225	159	85	0.95	0.19	11
1048	Purulia	Barabazar	Takariya	WBPL17A	23.1600	86.3200	7.8	540	151	32	17	58	3.1	BDL	140	82	47	0.80	0.60	12
1049	Purulia	Hura	Asanbani	WBPL081	23.3081	86.5817	7.1	660	252	50	31	52	14.7	BDL	400	31	17	0.41	0.20	13
1050	Purulia	Hura	Bishpuria	WBPL39	23.2861	86.7231	7.9	601	222	64	15	33	2.2	BDL	200	82	35	1.02	0.30	12
1051	Purulia	Hura	Hura	WBPL03	23.3497	86.6489	7.8	655	199	48	19	60	5.1	BDL	262	67	14	0.95	0.20	16
1052	Purulia	Hura	Katagora	WBPL064	23.3100	86.6725	7.2	550	320	37	55	14	8.0	BDL	360	31	14	0.34	BDL	20
1053	Purulia	Hura	Katagora	WBPL075	23.3022	86.6308	7.9	2280	488	116	48	249	12.4	BDL	360	375	303	0.90	BDL	20
1054	Purulia	Hura	Keshargarh	WBPL25	23.2689	86.5561	7.7	1131	405	87	46	98	4.7	BDL	212	205	119	0.77	BDL	18
1055	Purulia	Hura	Kulabahal	WBPL091	23.2997	86.5422	6.8	850	397	122	22	17	5.7	BDL	375	64	20	0.64	0.16	18
1056	Purulia	Hura	Kulgara	WBPL080	23.3281	86.5867	7.9	2180	650	179	49	173	0.9	BDL	201	302	447	0.25	0.54	21
1057	Purulia	Hura	Lalpur	WBPL074	23.2806	86.7611	7.3	1130	333	59	45	95	61.8	BDL	720	51	8	0.69	0.13	22
1058	Purulia	Hura	Ludurka	WBPL27A	23.3478	86.5422	7.8	835	298	93	16	55	2.6	BDL	220	115	62	0.95	0.20	9
1059	Purulia	Hura	Raheradhi	WBPL076	23.2744	86.6408	7.1	760	384	74	49	12	7.4	BDL	390	21	54	0.71	0.30	16
1060	Purulia	Jhalda I	Jhalda	WBPL73	23.3644	85.9606	7.9	810	228	59	20	85	1.3	BDL	146	168	67	0.63	0.90	14
1061	Purulia	Jhalda I	Jhargo	WBPL23	23.3083	85.8944	7.6	653	244	50	29	33	10.2	BDL	190	91	31	0.63	BDL	13
1062	Purulia	Jhalda I	Tulin	WBPL12B	23.3797	85.8983	7.9	819	220	59	18	105	1.3	BDL	139	233	20	0.60	BDL	9
1063	Purulia	Jhalda II	Bararola	WBPL60	23.4472	86.0336	6.9	1940	590	160	46	146	3.6	BDL	680	204	96	1.33	BDL	13
1064	Purulia	Jhalda II	Durgu	WBPL088	23.3653	85.9756	7.3	1360	501	99	61	89	10.3	BDL	410	178	117	0.58	0.17	14

Sl.No	District	Block	Village	Well No	Lat	Long	pH	EC	TH	Ca	Mg	Na	K	CO3	HCO3	Cl	SO4	F	PO4	SiO2
1065	Purulia	Joypur	Joypur	WBPL38A	23.4172	86.1428	7.8	1469	502	148	32	124	6.7	BDL	277	309	72	0.74	0.10	22
1066	Purulia	Joypur	Joypur Forest More	WBPL092	23.8511	86.2197	7.0	610	374	82	41	14	1.0	BDL	129	193	10	0.25	0.42	11
1067	Purulia	Joypur	Narayanpur	WBPL21	23.4100	86.2000	7.9	381	134	32	13	27	0.8	BDL	109	58	26	0.63	0.13	8
1068	Purulia	Kashipur	Kapasitha	WBPL53B	23.4342	86.7233	8.0	527	235	50	27	24	10.1	BDL	211	42	40	0.78	0.30	30
1069	Purulia	Kashipur	Napara	WBPL54	23.4239	86.6664	7.8	325	93	23	9	35	12.2	BDL	140	24	24	0.88	BDL	24
1070	Purulia	Kashipur	Palash Kola	WBPL104	23.4356	86.6694	7.8	824	254	63	24	65	2.1	BDL	216	102	66	0.77	BDL	12
1071	Purulia	Kashipur	Rangani	WBPL070	23.4858	86.6525	7.4	1540	501	24	107	132	19.1	BDL	600	184	92	0.59	0.10	14
1072	Purulia	Kashipur	Simla	WBPL40	23.3956	86.6497	8.1	803	250	76	15	62	1.3	BDL	176	164	11	0.91	0.90	22
1073	Purulia	Kotshila	Nowahatu	WBPL093	23.4097	86.0783	7.1	380	180	40	19	12	2.8	BDL	178	28	15	0.49	0.11	13
1074	Purulia	Kotshila	Ukma	WBPL094	23.3981	86.0606	7.1	740	389	86	42	24	6.0	BDL	338	71	47	0.41	BDL	16
1075	Purulia	Manbazar I	Gopalnagar	WBPL087	23.0578	86.6628	7.2	1170	512	88	71	12	14.3	BDL	252	222	81	0.51	0.03	25
1076	Purulia	Manbazar I	Manbazar	WBPL01	23.0600	86.6500	7.6	1160	406	101	37	80	2.4	BDL	218	215	92	0.90	0.10	21
1077	Purulia	Manbazar I	Sindurpur	WBPL102	23.4317	86.5114	8.2	2230	645	149	66	237	2.3	BDL	689	366	27	0.06	0.70	14
1078	Purulia	Manbazar II	Ankro	WBPL62	22.9100	86.5700	8.1	585	203	52	18	52	1.5	BDL	121	114	33	1.50	BDL	21
1079	Purulia	Manbazar II	Khariduyara	WBPL069	22.9892	86.6300	6.7	860	409	80	51	18	3.8	BDL	431	43	4	0.48	BDL	21
1080	Purulia	Neturia	Gobag	WBPL58	24.0189	87.2925	7.7	722	170	50	11	64	17.4	BDL	132	115	53	0.78	0.32	18
1081	Purulia	Neturia	Neturia	WBPL63	23.6622	86.8247	7.9	892	288	71	27	52	1.7	BDL	166	141	74	0.88	BDL	30
1082	Purulia	Neturia	Sarbori	WBPL56	23.6497	86.8131	8.0	685	252	48	32	68	3.0	BDL	254	82	43	0.79	0.70	9
1083	Purulia	Para	Anara	WBPL05	23.4914	86.5647	7.7	752	242	62	21	69	3.7	BDL	181	129	57	1.21	0.90	29
1084	Purulia	Para	Deuli	WBPL55A	23.5633	86.4681	7.7	465	146	33	15	34	2.0	BDL	181	47	18	0.79	0.26	18
1085	Purulia	Para	Dubra	WBPL34	23.5436	86.5225	7.8	1525	464	121	39	133	7.6	BDL	363	203	151	0.80	BDL	20
1086	Purulia	Para	Hariharpur	WBPL51A	23.4961	86.5189	8.0	603	185	40	21	53	3.5	BDL	256	57	13	1.23	0.90	13
1087	Purulia	Para	Jhapra	WBPL46	23.4442	86.4914	7.8	956	337	72	38	63	2.6	BDL	195	193	39	0.96	BDL	25
1088	Purulia	Para	Kashiberia	WBPL083	23.5442	86.5492	6.9	1260	461	19	100	64	1.1	BDL	420	147	72	0.39	0.14	40
1089	Purulia	Para	Para	WBPL33A	23.5106	86.5153	7.2	1080	461	160	15	16	6.2	BDL	308	107	92	0.32	BDL	23
1090	Purulia	Puncha	Bagda	WBPL20	23.1958	86.6847	7.8	1112	334	64	42	87	5.4	BDL	188	218	64	0.82	0.50	27
1091	Purulia	Puncha	Chakgopalpur/Napara	WBPL077	23.2283	86.6458	7.2	1230	516	80	77	29	13.9	BDL	420	114	104	0.46	0.18	22
1092	Purulia	Puncha	Damodarpur	WBPL078	23.2014	86.6689	7.3	900	404	93	42	49	4.1	BDL	430	103	61	0.68	0.11	8

Sl.No	District	Block	Village	Well No	Lat	Long	pH	EC	TH	Ca	Mg	Na	K	CO3	HCO3	Cl	SO4	F	PO4	SiO2
1093	Purulia	Puncha	Kenda	WBPL15A	23.1931	86.5183	8.1	473	128	40	7	39	7.8	BDL	121	64	21	1.13	0.12	24
1094	Purulia	Puncha	Kulgara	WBPL079	23.1639	86.6553	7.0	480	208	42	25	29	6.1	BDL	240	43	25	0.83	0.20	11
1095	Purulia	Puncha	Panipathar	WBPL071	23.2103	86.4872	6.9	1300	441	21	94	142	10.5	BDL	640	167	52	0.66	BDL	22
1096	Purulia	Puncha	Puncha	WBPL085	23.1589	86.6517	7.8	3320	788	200	70	414	2.1	BDL	189	506	711	0.70	0.30	19
1097	Purulia	Puruliya I	Chakaltore	WBPL45	23.2364	86.3592	7.3	509	153	42	12	45	2.5	BDL	150	72	13	0.88	BDL	18
1098	Purulia	Puruliya I	Dhobakata	WBPL106	23.3431	86.3725	7.2	1740	757	107	119	29	23.1	BDL	418	362	51	0.64	BDL	32
1099	Purulia	Puruliya I	Imundi	WBPL066	23.3936	86.2753	7.1	1630	817	139	114	36	11.6	BDL	320	437	104	0.49	0.18	15
1100	Purulia	Puruliya I	Purulia(Belguma)	WBPL04	23.3281	86.3608	7.7	650	197	50	17	64	1.9	BDL	166	89	51	0.76	0.15	22
1101	Purulia	Puruliya I	Sankhari	WBPL100	23.0460	86.3656	7.3	540	271	85	14	12	13.8	BDL	252	60	23	0.85	0.23	8
1102	Purulia	Puruliya II	Kustar	WBPL32	23.4047	86.4531	7.7	846	298	98	13	57	6.0	BDL	208	130	53	0.63	0.80	10
1103	Purulia	Puruliya II	Podalaroad	WBPL50	23.3772	86.4056	8.0	1423	432	94	48	112	12.4	BDL	197	314	77	1.24	BDL	15
1104	Purulia	Raghunathpur I	Babugram	WBPL52	23.5358	86.6031	7.9	382	163	46	12	23	0.5	BDL	153	36	52	0.57	BDL	21
1105	Purulia	Raghunathpur I	Bero	WBPL31A	23.5289	86.7544	7.9	492	156	43	12	44	2.8	BDL	167	49	31	0.46	BDL	12
1106	Purulia	Raghunathpur I	Chinpina	WBPL49	23.5353	86.6961	7.8	1075	457	135	29	54	25.2	BDL	344	148	109	0.75	0.19	14
1107	Purulia	Raghunathpur I	Naduara	WBPL47	23.9236	87.3006	7.7	416	75	26	2	46	3.8	BDL	134	32	35	1.16	BDL	17
1108	Purulia	Raghunathpur II	Raghunathpur	WBPL13	23.9669	87.0183	7.8	412	126	36	9	28	1.2	BDL	123	38	18	0.63	0.70	34
1109	Purulia	Raghunathpur II	Santaldih (Madhudih Amtala)	WBPL06A	23.5781	86.4692	8.0	386	140	36	12	19	1.0	BDL	116	23	38	0.37	BDL	18
1110	Purulia	Santuri	Balitora	WBPL42	23.6294	86.8558	7.9	972	216	51	21	130	8.9	BDL	345	128	88	0.73	BDL	25
1111	Purulia	Santuri	Leadson	WBPL30	23.5244	86.8128	7.9	725	271	53	34	57	1.5	BDL	185	127	91	0.83	BDL	13
1112	Purulia	Santuri	Santuri	WBPL105	23.5228	86.8547	7.1	730	348	69	43	6	21.3	BDL	357	71	26	0.27	BDL	8
1113	South 24 Parganas	Baruipur	Champahati	WBST130	22.4025	88.5003	7.4	1730	560	112	68	232	0.9	BDL	384	391	54	0.20	0.01	15
1114	South 24 Parganas	Baruipur	Dhapadhapi	WBST143	22.3161	88.4600	7.6	1675	492	98	60	214	0.7	BDL	336	362	10	0.15	0.16	12
1115	South 24 Parganas	Baruipur	Kumarhat	WBST124	22.3006	88.4639	8.1	1320	249	70	18	184	4.9	BDL	244	320	53	0.10	BDL	65
1116	South 24 Parganas	Baruipur	Naridana	WBST138	22.3897	88.4814	7.9	1005	249	50	30	140	0.5	BDL	275	181	16	BDL	0.17	9
1117	South 24 Parganas	Baruipur	Padma Jola	WBST142	22.3156	88.4708	7.8	916	149	30	18	163	3.4	BDL	214	199	5	BDL	0.12	16
1118	South 24 Parganas	Baruipur	Piyali	WBST140			8.1	965	312	62	38	122	8.4	BDL	195	227	15	0.16	BDL	15

Sl.No	District	Block	Village	Well No	Lat	Long	pH	EC	TH	Ca	Mg	Na	K	CO3	HCO3	Cl	SO4	F	PO4	SiO2
1119	South 24 Parganas	Baruipur	Ramnagar	WBST141	22.3358	88.4558	8.0	575	149	30	18	78	2.7	BDL	128	114	8	BDL	0.52	11
1120	South 24 Parganas	Bhangar II	Katalia	WBST42	22.5250	88.6083	7.6	1056	194	56	13	159	6.9	BDL	226	231	10	0.14	BDL	16
1121	South 24 Parganas	Bhangar II	Polerhut	WBST132	22.5819	88.5692	7.7	595	158	32	19	78	0.4	BDL	128	117	5	BDL	0.15	18
1122	South 24 Parganas	Bishnupur I	Amtala	WBST108	22.3653	88.2717	7.6	1342	257	68	21	186	0.3	BDL	238	323	24	BDL	0.09	26
1123	South 24 Parganas	Budge Budge I	Dongaria	WBST105	22.3975	88.1697	7.5	1285	226	46	27	191	1.9	BDL	262	302	16	0.19	0.01	21
1124	South 24 Parganas	Budge Budge I	Gobarjuri	WBST123	22.4478	88.1714	8.0	3210	626	150	61	460	3.2	BDL	488	781	110	BDL	BDL	21
1125	South 24 Parganas	Budge Budge I	Pujali	WBST104	22.4689	88.1556	7.8	1100	275	64	28	154	6.0	BDL	220	273	21	0.16	BDL	13
1126	South 24 Parganas	Canning I	Canning	WBST144	22.3139	88.6600	7.7	3250	840	168	102	522	0.3	BDL	555	728	113	0.19	0.05	34
1127	South 24 Parganas	Canning I	Herobhanga	WBST16B	22.2392	88.6056	7.9	1495	256	76	16	207	9.0	BDL	397	295	29	0.13	0.32	30
1128	South 24 Parganas	Canning I	Paranikkheko	WBST121	22.2814	88.6381	7.9	1530	265	78	17	230	0.8	BDL	317	359	24	0.16	0.04	25
1129	South 24 Parganas	Diamond Harbour I	Rajar Taluk	WBST97	22.1750	88.2036	7.6	1642	279	82	18	230	39.0	BDL	250	401	13	0.10	0.04	38
1130	South 24 Parganas	Diamond Harbour I	Uttar Hazipur	WBST96	22.1983	88.1858	7.7	1563	264	76	18	212	15.0	BDL	195	440	9	BDL	0.02	10
1131	South 24 Parganas	Falta	Dostipur	WBST84	22.2706	88.2183	7.7	3340	464	128	35	529	35.0	BDL	494	827	65	0.23	0.01	49
1132	South 24 Parganas	Falta	Falta Dw	WBST13	22.3000	88.1100	8.0	1686	284	84	18	246	11.0	BDL	360	394	42	BDL	0.10	35
1133	South 24 Parganas	Falta	Sangaria	WBST156	22.3022	88.1058	7.5	1450	370	74	45	187	0.8	BDL	396	288	22	BDL	0.02	25
1134	South 24 Parganas	Jaynagar II	Natunhat	WBST139	22.1453	88.6167	7.8	1236	131	26	16	207	1.0	BDL	216	291	27	0.32	BDL	12
1135	South 24 Parganas	Kakdwip	Kakdwip	WBST134	21.8803	88.1936	8.0	1270	249	50	30	163	13.0	BDL	281	266	20	BDL	0.14	20
1136	South 24 Parganas	Kulpi	Kulpi	WBST09A	22.0831	88.2456	7.9	1152	242	62	21	173	4.5	BDL	183	302	13	BDL	0.05	18
1137	South 24 Parganas	Kulpi	Nischintapur	WBST133	21.9731	88.2089	7.8	1760	529	106	64	237	11.0	BDL	336	430	41	0.13	BDL	17
1138	South 24 Parganas	Kultali	Ambikanagar	WBST20A	22.1339	88.6000	7.4	1390	262	70	21	186	8.1	BDL	287	305	12	BDL	0.09	19
1139	South 24 Parganas	Kultali	Jamtala Hat	WBST88	22.1089	88.5697	7.9	1530	313	94	19	209	12.0	BDL	281	348	79	BDL	BDL	53
1140	South 24 Parganas	Maheshtala	Goragacha	WBST95	22.5147	88.2978	7.8	972	155	50	7	131	7.0	BDL	214	210	16	0.10	BDL	37
1141	South 24 Parganas	Maheshtala	Nungi	WBST62C	22.3300	88.1500	7.4	1080	267	64	26	122	3.5	BDL	256	224	8	BDL	BDL	16

Sl.No	District	Block	Village	Well No	Lat	Long	pH	EC	TH	Ca	Mg	Na	K	CO3	HCO3	Cl	SO4	F	PO4	SiO2
1142	South 24 Parganas	Mandirbazar	Mandir Bazar	WBST67	22.1536	88.3225	7.6	2365	438	116	36	334	17.0	BDL	397	575	82	BDL	0.05	45
1143	South 24 Parganas	Mathurapur I	Mathurapur	WBST66A	22.2697	88.4450	7.5	1885	321	102	16	276	9.2	BDL	348	440	40	0.10	BDL	23
1144	South 24 Parganas	Namkhana	Namkhana	WBST03A	21.7850	88.2328	7.6	1545	210	78	4	235	10.0	BDL	214	398	22	0.12	0.01	25
1145	South 24 Parganas	Sonarpur	Noabad	WBST145	22.4664	88.4431	8.1	1235	312	62	38	189	1.2	BDL	262	284	26	BDL	0.09	28
1146	South 24 Parganas	Thakurpukur	Behala	WBST101	22.4847	88.3133	7.9	1092	205	70	7	145	13.0	BDL	214	238	18	BDL	0.02	15
1147	South 24 Parganas	Bhangar I	Bhangar	WBST11	22.51556	88.60972	7.8	1346	411	82	50	173	1.7	BDL	348	277	18	0.12	BDL	11
1148	South 24 Parganas	Bhangar I	Bhojerhat	WBST47A	22.4400	88.5800	7.8	1490	215	58	17	219	9.5	BDL	336	326	23	0.15	0.22	36
1149	South 24 Parganas	Bishnupur	Dakshin Barasat	WBST21	22.2275	88.44472	7.6	1412	293	86	19	179	7.8	BDL	372	284	35	BDL	0.06	25
1150	South 24 Parganas	Baruipur	Dhopagachi	WBST60A	22.3675	88.40056	7.9	685	139	26	18	97	4.2	BDL	153	146	14	0.12	BDL	12
1151	South 24 Parganas	Canning	Herobhanga	WBST16B	22.23917	88.60556	7.5	1469	289	86	18	214	9.3	BDL	336	349	36	0.20	BDL	14
1152	South 24 Parganas	Sonarpur	Gobindapur	WBST118	22.3903	88.4125	7.8	1140	160	44	12	184	1.0	BDL	281	238	19	BDL	BDL	69
1153	South 24 Parganas	Bhangar I	Hariharpur	WBST147			7.4	875	212	42	26	110	0.9	BDL	195	181	9	0.16	0.01	14
1154	South 24 Parganas	Jaynagar	Jaynagar	WBST15	22.1739	88.4189	7.8	1250	241	70	16	196	8.5	BDL	262	281	30	0.14	0.02	16
1155	South 24 Parganas	Bhangar I	Kashipur	WBST30	22.56694	88.59306	7.5	950	216	50	22	110	4.8	BDL	226	192	16	BDL	0.01	42
1156	South 24 Parganas	Bhangar II	Kulti	WBST112	22.5211	88.4617	7.7	2850	447	118	37	442	25.0	BDL	519	728	93	BDL	0.13	51
1157	South 24 Parganas	Sonarpur	Langolberia	WBST32A	22.3856	88.4050	7.4	1030	189	46	18	161	7.0	BDL	244	217	15	0.20	0.02	8
1158	South 24 Parganas	Bhangar I	Nalmuri	WBST46	22.4981	88.6014	7.5	581	95	30	5	81	3.5	BDL	92	135	14	0.11	0.36	15
1159	South 24 Parganas	Baruipur	Phultala	WBST137	22.3394	88.4567	8.1	650	149	30	18	85	8.0	BDL	195	107	3	0.50	BDL	18
1160	South 24 Parganas	Sonarpur	Rajpur	WBST55A	22.4267	88.4069	7.7	912	177	46	15	138	6.0	BDL	237	184	5	0.22	BDL	20
1161	South 24 Parganas	Sonarpur	Srirampur	WBST53B	22.3931	88.4189	7.9	595	120	28	12	83	3.6	BDL	110	142	49	0.10	0.10	9
1162	South 24 Parganas	Baruipur	Tangtala	WBST128	22.36694	88.3825	7.5	1398	380	76	46	193	6.1	BDL	250	327	13	BDL	0.19	17
1163	South 24 Parganas	Magrahat	Usti	WBST24B	22.3000	88.3200	7.7	1697	305	102	12	219	9.5	BDL	451	327	45	0.10	BDL	45
1164	South Dinajpur	Balurghat	Balurghat	WBWD07	25.2619	88.7792	7.7	288	60	16	5	37	0.1	BDL	67	60	BDL	BDL	BDL	35

Sl.No	District	Block	Village	Well No	Lat	Long	pH	EC	TH	Ca	Mg	Na	K	CO3	HCO3	Cl	SO4	F	PO4	SiO2
1165	South Dinajpur	Balurghat	Balurghat	WBWD53	25.2331	88.7928	8.0	231	25	6	2	9	BDL	BDL	104	14	2	BDL	BDL	6.7
1166	South Dinajpur	Balurghat	Balurghat	WBWD106	25.2391	88.7831	7.6	579	241	70	16	21	1.7	BDL	275	32	3	BDL	BDL	5.9
1167	South Dinajpur	Balurghat	Patiram	WBWD32	25.3347	88.7633	8.2	367	80	20	7	47	BDL	BDL	104	71	1	BDL	BDL	5.9
1168	South Dinajpur	Bansihari	Buniadpur	WBWD60	25.3925	88.3961	7.7	474	576	36	118	46	BDL	BDL	171	71	1	BDL	BDL	10
1169	South Dinajpur	Bansihari	Daulatpur (Thakur Para)	WBWD78	25.3242	88.3239	7.9	622	266	62	27	21	0.1	BDL	323	32	6	BDL	BDL	8.7
1170	South Dinajpur	Bansihari	Patharghata (Panjuri Para)	WBWD79	25.3594	88.3569	7.5	1530	125	36	9	271	15.0	BDL	189	448	10	BDL	BDL	6.9
1171	South Dinajpur	Gangarampur	Bordangi	WBWD57A	25.3900	88.6000	8.0	590	187	50	15	55	0.1	BDL	165	85	1	BDL	0.03	5.4
1172	South Dinajpur	Gangarampur	Gangarampur	WBWD54A	25.5197	88.7614	8.1	958	144	36	13	147	0.9	BDL	183	228	6	BDL	BDL	9.2
1173	South Dinajpur	Gangarampur	Madhabpur	WBWD85	25.4997	88.5714	7.6	380	100	24	10	44	0.1	BDL	110	66	1	BDL	0.03	8.9
1174	South Dinajpur	Gangarampur	Madnahr	WBWD58A	25.2467	88.5836	7.9	849	100	32	5	147	2.9	BDL	116	228	5	BDL	0.04	6.5
1175	South Dinajpur	Gangarampur	Nayabazar	WBWD55	25.3644	88.5228	8.2	786	75	20	6	145	1.3	BDL	92	224	4	BDL	0.07	10
1176	South Dinajpur	Gangarampur	Nayabazar	WBWD96	25.3678	88.5144	7.7	409	170	50	11	14	0.1	BDL	201	21	2	BDL	BDL	13
1177	South Dinajpur	Gangarampur	Shib Bari	WBWD84	25.4175	88.5389	7.4	536	105	36	4	74	0.2	BDL	134	114	3	BDL	0.06	7.4
1178	South Dinajpur	Gangarampur	Thangapara	WBWD80	25.4089	88.4678	7.4	675	135	38	10	90	3.1	BDL	159	142	3	BDL	BDL	9.1
1179	South Dinajpur	Harirampur	Kismat Kasba	WBWD77	25.3119	88.3144	7.8	929	120	36	7	145	1.2	BDL	183	224	3	BDL	BDL	5.9
1180	South Dinajpur	Hilli	Hilli 1	WBWD94	25.2761	88.9878	7.8	640	65	16	6	120	1.2	BDL	79	185	2	BDL	BDL	8.3
1181	South Dinajpur	Hilli	Hilli 2	WBWD95	25.2789	88.9969	7.9	566	95	22	10	74	0.8	BDL	165	114	2	BDL	BDL	7.5
1182	South Dinajpur	Hilli	Hilli P.S.	WBWD35A	25.2775	88.9964	7.8	1570	303	90	19	219	7.8	BDL	323	345	34	BDL	BDL	8.1
1183	South Dinajpur	Hilli	Hilli P.S.	WBWD56	25.2600	88.8894	8.1	267	90	22	9	18	BDL	BDL	116	28	2	1.05	0.04	6.7
1184	South Dinajpur	Hilli	Teore	WBWD86	25.2628	88.8933	7.5	362	65	18	5	35	0.1	BDL	73	53	2	BDL	BDL	8.1
1185	South Dinajpur	Hilli	Trimohini (Lalpur)	WBWD63	25.2869	88.9419	7.7	715	135	38	10	99	0.1	BDL	171	153	7	BDL	BDL	12
1186	South Dinajpur	Kumarganj	Samjia	WBWD59A	25.5197	88.8114	7.8	365	165	48	11	69	BDL	BDL	195	11	1	0.80	BDL	11
1187	South Dinajpur	Kumarganj	Sundarpur	WBWD08B	25.2666	88.5843	7.8	4390	1051	300	73	483	41.0	BDL	1019	796	233	BDL	BDL	8.4
1188	South Dinajpur	Kushmandi	Chausa	WBWD103	25.3595	88.7001	7.4	256	95	22	10	14	BDL	BDL	116	21	BDL	BDL	BDL	7.6
1189	South Dinajpur	Kushmandi	Dikul	WBWD102	25.5027	88.4973	7.9	202	75	16	9	9	BDL	BDL	98	11	BDL	BDL	BDL	8.9
1190	South Dinajpur	Kushmandi	Kalikamora (Aminpur)	WBWD64	25.4833	88.3875	7.5	661	125	30	12	94	0.6	BDL	153	146	3	BDL	BDL	15
1191	South Dinajpur	Kushmandi	Kushmandi	WBWD30	25.5406	88.3606	8.1	566	137	30	15	67	0.1	BDL	183	92	BDL	BDL	BDL	9.1

Sl.No	District	Block	Village	Well No	Lat	Long	pH	EC	TH	Ca	Mg	Na	K	CO3	HCO3	Cl	SO4	F	PO4	SiO2
1192	South Dinajpur	Tapan	Balapur	WBWD62	25.2289	88.6400	8.0	436	186	48	16	14	BDL	BDL	287	18	2	0.61	BDL	7.1
1193	South Dinajpur	Tapan	Balapur 1	WBWD83	25.2275	88.6433	7.5	622	196	42	22	53	0.1	BDL	238	82	3	BDL	0.07	7.5
1194	South Dinajpur	Tapan	Balapur 2	WBWD74	25.2267	88.6456	7.6	519	152	36	15	48	0.5	BDL	183	75	3	BDL	BDL	7.6
1195	South Dinajpur	Tapan	Bharila	WBWD39A	25.2236	88.6708	7.6	524	135	36	11	58	0.1	BDL	183	96	1	BDL	BDL	7.7
1196	South Dinajpur	Tapan	Bharilla	WBWD75	25.2244	88.6678	7.9	874	171	42	16	122	2.1	BDL	165	188	5	BDL	BDL	7.9
1197	South Dinajpur	Tapan	Dakshin Harsura 1	WBWD81	25.2169	88.6014	7.6	499	120	36	7	58	0.2	BDL	171	89	5	BDL	BDL	8.4
1198	South Dinajpur	Tapan	Dakshin Harsura 2	WBWD82	25.2186	88.6028	7.7	752	171	42	16	94	0.6	BDL	207	146	8	1.95	BDL	8.9
1199	South Dinajpur	Tapan	Jittirhat (Near Lalkarhat)	WBWD33	25.2206	88.5847	7.5	551	137	30	15	64	0.1	BDL	159	100	2	BDL	BDL	6.3
1200	South Dinajpur	Tapan	Laskarhat (Autina)	WBWD61	25.2203	88.6614	7.9	777	137	30	15	131	0.4	BDL	122	203	1	BDL	0.07	8.2
1201	South Dinajpur	Tapan	Rampur	WBWD76	25.3489	88.6272	8.0	907	191	50	16	129	0.8	BDL	207	199	2	BDL	1.00	8.6
1202	South Dinajpur	Tapan	Tapan	WBWD34	25.3075	88.5650	7.4	624	150	44	10	81	0.2	BDL	159	124	5	BDL	0.06	7.4
1203	South Dinajpur	Bansihari	Jordighi	WBWD51A	25.44167	88.40222	7.9	467	40	10	4	114	0.1	BDL	55	135	1	1.10	BDL	7.9
1204	South Dinajpur	Tapan	Tapan	WBWD105			7.5	394	155	48	9	12	0.1	BDL	207	18	1	BDL	BDL	5.4
1205	West Medinipur	Garbeta I	Dhadika	WBMP007	22.9017	87.3614	7.5	166	40	8	5	8	1.4	BDL	24	25	7	0.15	0.13	33
1206	West Medinipur	Garbeta I	Garhbeta	WBMP008	22.8558	87.3514	7.6	586	170	36	19	36	2.1	BDL	110	60	23	0.19	0.08	16
1207	West Medinipur	Chandrakona II	Khirpai	WBMP010A	22.7000	87.6167	7.6	355	145	36	13	36	6.6	BDL	110	32	16	0.18	0.78	35
1208	West Medinipur	Medinipur	Dherua	WBMP011	22.4889	87.0969	7.9	588	165	40	16	40	5.4	BDL	146	43	2	0.30	0.09	28
1209	West Medinipur	Jhargram	Rashmandal	WBMP012A	22.4900	87.0858	7.2	370	90	8	17	8	1.2	BDL	61	43	42	BDL	0.60	35
1210	West Medinipur	Jamboni	Chichira	WBMP013	22.3064	86.8853	7.0	583	115	30	10	30	2.0	BDL	49	82	30	0.02	0.13	27
1211	West Medinipur	Gopiballavpur I	Gopiballavpur	WBMP014	22.2106	86.8950	7.9	941	260	30	45	30	2.5	BDL	354	25	7	0.35	0.16	31
1212	West Medinipur	Medinipur	Medinipur	WBMP015	22.4217	87.3089	7.8	361	120	32	10	32	0.6	BDL	140	14	8	0.25	0.59	20
1213	West Medinipur	Narayangarh	Bakhrabad	WBMP16A	22.1189	87.3638	8.2	614	165	30	22	30	5.4	BDL	238	18	41	0.42	0.12	18
1214	West Medinipur	Ghatal	Ghatal	WBMP19A	22.6578	87.7378	7.8	375	135	16	23	16	3.4	BDL	134	11	9	0.33	0.11	37
1215	West Medinipur	Binpur II	Silda	WBMP029	22.6142	86.8164	7.0	121	40	8	5	8	0.1	BDL	12	18	1	BDL	0.85	33
1216	West Medinipur	Kharagpur I	Kanthra	WBMP033	22.2658	87.2814	8.1	529	145	16	26	16	3.4	BDL	207	18	19	0.35	0.78	12
1217	West Medinipur	Keshpur	Keshpur	WBMP040A	22.5561	87.4611	7.6	294	90	22	9	22	0.6	BDL	110	14	48	0.35	0.53	23
1218	West Medinipur	Salboni	Godapiasal	WBMP041	22.5381	87.3283	8.2	572	190	38	23	38	4.3	BDL	232	11	11	0.39	0.12	29
1219	West Medinipur	Salboni	Salboni	WBMP042	22.6403	87.3233	8.2	571	165	32	21	32	0.9	BDL	232	18	20	0.23	0.52	23

Sl.No	District	Block	Village	Well No	Lat	Long	pH	EC	TH	Ca	Mg	Na	K	CO3	HCO3	Cl	SO4	F	PO4	SiO2
1220	West Medinipur	Garbeta II	Chandrakona Rd.	WBMP044	22.7344	87.3400	7.0	1350	100	20	12	20	35.6	BDL	49	191	19	BDL	0.06	39
1221	West Medinipur	Garbeta II	Raskunda (Purba Nerakopa)	WBMP045A	22.7831	87.4639	7.3	74	80	24	5	16	1.8	BDL	18	14	5	BDL	0.50	13
1222	West Medinipur	Binpur II	Binpur	WBMP046	22.5850	86.9172	7.7	399	125	32	11	32	1.3	BDL	122	25	48	0.35	0.06	10
1223	West Medinipur	Jamboni	Gidhni	WBMP047	22.4881	86.8528	7.7	396	125	32	11	32	4.2	BDL	122	21	10	0.21	0.06	12
1224	West Medinipur	Keshiary	Keshiary	WBMP048	22.1275	87.2300	7.6	930	230	24	41	24	2.6	BDL	360	32	14	0.42	0.41	12
1225	West Medinipur	Binpur I	Dahijuri	WBMP052	22.5039	86.9928	8.1	844	165	28	23	28	8.0	BDL	207	50	38	0.08	0.12	17
1226	West Medinipur	Jhargram	Lodhasuli	WBMP053	22.3433	87.0644	8.1	654	230	48	27	48	4.9	BDL	214	64	19	0.36	0.79	16
1227	West Medinipur	Daspur I	Daspur	WBMP054	22.6067	87.8053	7.0	1190	170	40	17	40	16.0	BDL	49	152	1	BDL	0.08	38
1228	West Medinipur	Dantan I	Sarasankha	WBMP061	21.9350	87.3128	7.9	616	130	8	27	8	1.8	BDL	159	57	6	BDL	0.35	34
1229	West Medinipur	Pingla	Jalchak	WBMP062	22.2389	87.6717	7.7	1090	225	12	47	12	2.1	BDL	403	32	38	0.85	0.42	21
1230	West Medinipur	Mohanpur	Mohanpur	WBMP065	22.7289	87.3417	7.9	1110	75	24	4	48	2.8	BDL	366	43	16	0.30	0.84	21
1231	West Medinipur	Sabang	Sabang	WBMP073	22.1744	87.5978	7.5	144	40	10	4	10	1.0	BDL	24	18	1	BDL	0.41	18
1232	West Medinipur	Pingla	Pingla	WBMP086	22.2836	87.5856	7.4	1030	230	22	43	22	0.8	BDL	79	82	3	0.37	0.19	38
1233	West Medinipur	Gopiballavpur II	Topsia	WBMP091	22.2656	86.9119	7.8	367	225	30	36	30	1.8	BDL	140	25	32	BDL	0.64	36
1234	West Medinipur	Gopiballavpur II	Beliaberia	WBMP092A	22.4661	87.6081	7.9	796	190	44	19	44	1.3	BDL	153	74	2	0.15	0.06	12
1235	West Medinipur	Sankrail	Kultikri	WBMP093	22.1750	87.1581	7.8	691	135	52	1	52	2.4	BDL	305	28	15	0.08	0.56	40
1236	West Medinipur	Sankrail	Sankrail	WBMP094	22.2019	87.1392	7.0	201	150	30	18	30	1.8	BDL	49	25	13	BDL	0.03	19
1237	West Medinipur	Keshpur	Keshpur	WBMP095	22.5561	87.4611	7.7	463	140	26	18	26	0.8	BDL	116	35	20	0.16	0.52	36
1238	West Medinipur	Keshpur	Neradeul	WBMP096A	22.6397	87.4975	7.5	501	115	32	9	32	0.5	BDL	85	82	29	0.01	0.66	29
1239	West Medinipur	Ghatal	Manoharpur	WBMP097	22.6494	87.7603	7.6	635	190	54	13	54	3.0	BDL	104	74	12	0.36	0.60	28
1240	West Medinipur	Dantan I	Sonakania	WBMP100	21.8672	87.2561	6.9	351	65	20	4	20	0.6	BDL	43	71	13	BDL	0.71	29
1241	West Medinipur	Dantan II	Khandrui	WBMP101	21.9564	87.4139	7.9	654	145	18	24	18	1.5	BDL	256	14	47	0.54	0.87	14
1242	West Medinipur	Sabang	Temathani	WBMP102A	22.2236	87.5672	8.0	446	65	22	2	18	5.0	BDL	171	11	39	0.21	0.36	37
1243	West Medinipur	Debra	Balichak	WBMP103	22.3619	87.5564	7.1	212	75	16	9	16	0.6	BDL	55	14	45	0.18	0.10	26
1244	West Medinipur	Debra	Murasthi	WBMP104	22.4375	87.6297	7.4	1930	700	114	101	68	1.7	BDL	476	156	14	0.17	0.22	34
1245	West Medinipur	Dantan II	Khukurdaha	WBMP107	22.8003	88.2742	7.6	322	145	38	12	38	5.2	BDL	110	21	26	0.33	0.39	19
1246	West Medinipur	Daspur I	Baikunthapur	WBMP108	22.5844	87.7169	7.4	1010	250	36	39	36	1.4	BDL	342	43	18	0.39	0.16	36
1247	West Medinipur	Narayangarh	Makrampur	WBMP109	22.2161	87.3894	8.1	507	185	34	24	34	1.8	BDL	201	46	29	0.62	0.05	33

Sl.No	District	Block	Village	Well No	Lat	Long	pH	EC	TH	Ca	Mg	Na	K	CO3	HCO3	Cl	SO4	F	PO4	SiO2
1248	West Medinipur	Sabang	Khakurda	WBMP110	22.0139	87.4158	8.2	575	175	22	29	22	1.5	BDL	220	18	41	0.52	0.25	18
1249	West Medinipur	Mohanpur	Mohanpur	WBMP114	21.8431	87.4214	7.6	2350	390	106	30	106	8.8	BDL	409	241	6	0.16	0.38	18
1250	West Medinipur	Mohanpur	Sankarara	WBMP115	21.8736	87.4261	7.1	376	115	36	6	26	1.9	BDL	55	46	45	0.04	0.76	19
1251	West Medinipur	Binpur I	Harda	WBMP127	22.6119	86.9436	7.5	287	90	22	9	22	0.6	BDL	92	14	28	0.28	0.11	24
1252	West Medinipur	Chandrakona I	Chandrakona (Dharampur)	WBMP128	22.7306	87.4939	7.3	227	50	6	9	6	2.3	BDL	18	28	49	BDL	0.14	27
1253	West Medinipur	Daspur II	Kheput (Gopiganj)	WBMP129	22.5600	87.8331	7.6	395	130	32	12	32	0.9	BDL	104	35	1	0.28	0.45	19
1254	West Medinipur	Daspur II	Sonakhali	WBMP130	22.5531	87.7661	7.8	834	100	28	7	28	2.5	BDL	287	18	19	0.15	0.94	36
1255	West Medinipur	Debra	Panchgeria	WBMP131	22.4225	87.5672	7.0	465	90	14	13	14	1.3	BDL	49	71	6	0.10	0.97	14
1256	West Medinipur	Ghatal	Katan	WBMP132	22.6382	87.7405	7.9	422	115	28	11	28	1.8	BDL	153	18	40	0.37	0.63	11
1257	West Medinipur	Medinipur Sadar	Bellia	WBMP134	22.4531	87.1683	7.7	343	90	22	9	22	2.5	BDL	116	18	17	0.30	0.10	23
1258	West Medinipur	Silda	Muohi Bundh	WBMP136	22.6069	86.8056	7.6	253	95	24	9	24	9.4	BDL	104	21	8	0.17	0.77	24
1259	West Medinipur	Keshpur	Keshpur	WBMP139	22.5525	87.4583	8.2	1070	235	14	49	14	1.4	BDL	409	28	8	0.84	0.48	13
1260	West Medinipur	Daspur I	Panchberia	WBMP140	22.5508	87.7278	7.5	684	85	12	13	12	1.4	BDL	85	85	45	0.21	0.38	12
1261	West Medinipur	Jamboni	Parihati (Hat Tala)	WBMP150	22.5200	86.8475	7.6	92	35	10	2	6	6.1	BDL	104	14	3	BDL	0.32	25
1262	West Medinipur	Medinipur Sadar	Shaldanga	WBMP158	22.4264	87.2708	7.6	322	125	30	12	30	8.5	BDL	110	14	9	0.05	0.17	35
1263	West Medinipur	Jamboni	Kalidaspur	WBMP160	22.8600	87.3408	7.3	674	100	32	5	32	14.1	BDL	73	60	29	BDL	0.25	32
1264	West Medinipur	Kharagpur I	Kharagpur	WBMP161	22.3517	87.2744	8.1	818	140	20	22	20	2.9	BDL	281	28	34	0.42	0.73	15
1265	West Medinipur	Kharagpur I	Khemasuli	WBMP162	22.3400	87.1800	7.6	340	115	24	13	24	1.7	BDL	110	18	39	0.37	0.59	11
1266	West Medinipur	Kharagpur I	Bagra Chak	WBMP163	22.2822	87.1519	6.8	182	60	12	7	12	1.5	BDL	37	21	9	BDL	0.08	22
1267	West Medinipur	Medinipur Sadar	Jamir Ara	WBMP165	22.1397	87.9769	8.0	720	175	22	29	22	2.3	BDL	262	18	2	0.60	0.65	25
1268	West Medinipur	Kharagpur I	Koushalya	WBMP166	22.3333	87.3372	7.9	474	115	16	18	16	0.4	BDL	146	46	39	0.25	0.53	33
1269	West Medinipur	Garbeta II	Raskunda	WBMP167	22.7911	87.4344	7.2	770	170	26	26	26	0.6	BDL	250	18	9	0.50	0.04	30
1270	West Medinipur	Garbeta III	Shamnagar (Radhakrishnapur)	WBMP168	23.3475	87.7053	7.3	190	30	10	1	10	0.9	BDL	18	28	17	BDL	0.03	36
1271	West Medinipur	Garbeta III	Andhar Nayan	WBMP169	22.7408	87.4628	7.3	86	55	12	6	12	2.2	BDL	18	11	30	0.19	0.14	28
1272	West Medinipur	Medinipur Sadar	Chilgora	WBMP170	22.4686	87.1486	6.7	135	45	10	5	10	1.7	BDL	31	18	23	BDL	0.10	33
1273	West Medinipur	Kharagpur I	Hilji	WBMP171	22.2989	87.3556	7.6	403	100	24	10	24	2.0	BDL	110	25	7	0.22	0.12	24
1274	West Medinipur	Keshiary	Lenga Mara	WBMP172	22.2072	87.2897	7.1	640	145	36	13	36	1.5	BDL	293	35	47	0.12	0.42	39

Sl.No	District	Block	Village	Well No	Lat	Long	pH	EC	TH	Ca	Mg	Na	K	CO3	HCO3	Cl	SO4	F	PO4	SiO2
1275	West Medinipur	Keshiary	Patharhuri	WBMP173	22.1653	87.2564	7.5	249	95	24	9	24	0.5	BDL	262	14	42	0.28	0.59	38
1276	West Medinipur	Keshiary	Hathigeria	WBMP174	22.1725	87.2822	8.0	731	215	20	40	20	1.7	BDL	299	25	17	0.36	0.10	20
1277	West Medinipur	Jhargram	Sevayatan	WBMP176			7.3	557	120	36	7	24	0.8	BDL	67	60	24	0.07	0.85	14
1278	West Medinipur	Belpahari	Belpahari	WBMP177			8.0	431	145	8	30	8	1.4	BDL	171	14	15	0.40	0.73	21
1279	West Medinipur	Jamboni	Nunia	WBMP178			7.3	1290	145	38	12	38	1.8	BDL	73	184	5	0.03	0.37	14
1280	West Medinipur	Garbeta II	Guiyadaha	WBMP179			6.7	258	105	22	12	22	4.0	BDL	31	35	43	0.06	0.74	37
1281	West Medinipur	Salboni	Gobru	WBMP180			8.2	892	110	18	16	18	1.4	BDL	317	25	6	0.60	0.33	37
1282	West Medinipur	Pingla	Maligram	WBMP188	22.5064	86.9786	8.2	1420	345	16	74	16	2.7	BDL	244	152	45	BDL	0.30	12
1283	West Medinipur	Belpahari	Muranson	WBMP189	22.5986	86.8678	8.0	492	210	38	28	38	5.5	BDL	183	11	37	0.32	0.02	11
1284	West Medinipur	Jamboni	Tulibarth	WBMP190	22.3478	87.1100	6.8	280	55	18	2	14	4.8	BDL	37	21	34	0.15	0.06	10
1285	West Medinipur	Jamboni	Hijli	WBMP191	22.1031	87.2867	6.6	1200	225	46	27	46	0.8	BDL	6	149	49	0.09	0.09	27
1286	West Medinipur	Jamboni	Kapgari	WBMP192	22.5769	87.6697	7.3	555	95	24	9	24	1.9	BDL	67	57	7	0.19	0.78	31
1287	West Medinipur	Binpur I	Jhurampara	WBMP193	22.4536	87.0019	8.2	1410	345	14	75	14	2.8	BDL	244	145	8	0.02	0.79	37
1288	West Medinipur	Binpur II	Malabati	WBMP194	22.0039	87.3053	6.7	132	65	12	9	12	0.9	BDL	31	11	34	0.14	0.81	34
1289	West Medinipur	Jhargram	Balivasa	WBMP195	21.8272	87.2831	8.1	881	220	44	27	44	1.6	BDL	207	39	15	0.46	0.11	15
1290	West Medinipur	Keshiary	Panchiar	WBMP196	22.4747	87.0231	7.7	2330	400	38	74	38	2.7	BDL	409	245	9	0.16	0.82	13

Section B

GROUND WATER YEAR BOOK OF ANDAMAN AND NICOBAR ISLANDS

2015 - 2016

1.0 INTRODUCTION

Groundwater monitoring data form an important input for judicial ground water management & development. Yearly two water level measurements during pre- & post- monsoon period in the month of April and November respectively are taken in Andaman & Nicobar Islands. Since Andaman & Nicobar Islands experienced heavy rainfall during the month of November, post monsoon water level is generally taken during the month of December. Till march,2011 a total of 64 operational network hydrograph stations were monitored in Andaman Group of Islands. During 2012, additional 29 nos. network hydrograph stations have been established. At present, 112 operational network hydrograph stations are monitored in Andaman district (**PLATE-B I**)in various hydrogeological units and agro-climatic zones two times a year, viz. May and November. In Nicobar district, no network hydrograph stations have been established till date. During April-May, 2015 and November, 2015 depth to water level data were collected from 112 ground water monitoring wells.

2.0 GENERAL FEATURES

The Andaman and Nicobar Islands (A & N Islands) is one of the Union Territories of India and are situated as a dissected chain in an arcuate fashion oriented N-S in the Bay of Bengal off the Eastern Coast of India. These Islands are extended between 6° to 14° N and 92° to 94° E in between Myanmar and Sumatra (Indonesia) over a distance of 780 km. This Union Territory is divided into two districts, i.e. Andaman and Nicobar. The northern group of Islands forms the Andaman district, is further sub-divided into three parts namely, North Andaman, Middle Andaman And South Andaman. The southern group of islands is separated from the northern group by about 140 km deep sea, the 10° channel, forms the Nicobar district.

3.0 TOPOGRAPHY

The islands forming Great Andaman consist of a mass of hills enclosing very narrow valleys, the whole covered by dense tropical jungle. The hills rise, to a considerable elevation, the heights peak being in the North Andaman, Saddle Peak (732m); in the Middle Andaman, Mount Diavolo behind Cuthbert Bay (511m); in the South Andaman, Kojob (459m), Mount Harriet (364m) and the Cholunga range (324m); and in Rutland Island, Ford's Peak (433m). Little Andaman is practically flat. As such there are no rivers, however few perennial streams are present in the islands. Barring a few small

Islands in the Nicobar group, all the others have undulating terrain with main ridges running North-South. There are also spurs running East - West in between the main ridges. The submerged valleys form deep inlets and creeks. Flatlands are few and perennial streams non-existent in most of the Islands except in Great Nicobar where there are 5 perennial rivers. Coral reefs surround most of the islands.

4.0 PHYSIOGRAPHY

These Islands are in general characterized by undulating and rugged topography. Physiographically these Islands can be subdivided into three main parts

I)	Moderate to steep hill ranges
II)	Intermontane narrow valley
III)	Coastal tracts including swamps

The huge ranges generally covered by dense forest.

5.0 HARBOURS

Coasts are deeply indented, giving existence to a number of safe harbours, which are often surrounded by mangrove swamps.

6.0 DRAINAGE

Perennial streams of the status of river is absent in A & N Islands except in Kalpong in the North Andaman. In Great Nicobar, the important perennial streams are Galathea, Jubilee, Dark Anaing, Dark Tayal, Amrit Kaur.

7.0 SOILS

Soils of Andaman and Nicobar Islands have been classified into 3 orders, i.e. Entisols, Inceptisols and Alfisols. The main agricultural soils are found in the valleys and have alluvial and colluvial origin. The coastal areas prone to tidal floods may have acid sulphate soils. On the whole, soils of these Islands are nutritionally poor and their organic matter content is on decline.

8.0 CLIMATE

The climate of Andaman and Nicobar Islands is described as humid Tropical Climate. The Islands are situated in the Hot or Torrid Zone. Nearly 86 percent of total area in these Islands is covered by forest. There are only two seasons viz. Rainy Season and Summer Season and virtually there is no Winter Season. Islands are visited by South - West and North - East monsoons during the period from May to December. Average annual rainfall in these Islands is 3000 mm. The period from January to May is Summer Season. The mean relative humidity is 79% to 82%. The mean maximum temperature is 30.2°C and mean minimum temperature is 23.8°C.

9.0 GEOLOGY

The Islands are composed mainly of thick Eocene sediments consist of Pre-Tertiary sandstone, siltstone and shale with intrusions of basic and ultra-basic igneous rocks. In the geologically Younger Richie's archipelago, calcareous sand stones are more common.

10.0 HYDROGEOLOGY

The Andaman & Nicobar group of Islands are underlain by Late Cretaceous igneous rocks - the 'Ophiolite Suite', marine sedimentary group of Palaeocene to Oligocene age and Recent to Sub-Recent beach sand, mangrove clay, alluvium and coralline formations. The Ophiolite suite comprises a wide variety of acidic to ultra basic plutonic rocks and their serpentinised equivalents and essentially basic volcanic rocks occur in South, Middle & North Andaman, in sporadic patches of Little Andaman, Kamorta and Bampooka Islands in Nicobar group. The marine sedimentaries comprise greywakes, graded sandstones, siltstones, black shales and volcanogenic sediments. These fine-grained deep-sea deposits are generally having predominantly clayey particles. The coralline formations are observable in coral islands (atolls) and they also occur in the fringe areas of the sedimentary and igneous formations and form the narrow beaches encircling the islands. The ophiolite and marine sedimentaries have undergone different phases of folding, faulting and upliftment; which is responsible for the development of fractures and fissures, as a result infiltrated rainwater percolates downwards.

Marine sedimentary rocks are located to an anomalous admixture of sand and clay where clayey residue are predominating since clayey product is poor water yielder, these sedimentary rocks, in majority of the cases, do not form potential aquifer system both in shallow and deeper horizons. Bore wells are not feasible in these formations and the yield of dugwells with a diameter of 4.5 to 5m and 6m depth tapping the weathered mantle varies from 3000 to 5000 lpd. Depth to water level in these formations varies from 0.2 to 4.4 mbgl. All the borehole drilled in these formations were unsuccessful except one borehole at Prothrapore, which is yielding brackish water (5500 EC) having discharge 17000 lph.

The igneous rocks also do not form potential aquifers, however in comparison to the sedimentaries they yield moderately. These rocks form aquifer both in weathered mantle and fractured basement rocks which are generally developed through dug well, ponds and private bore wells. Out of six successful bore wells drilled by CGWB, 5 nos. were constructed in igneous rock. The success may be due to partial clogging of fractures with clayey residue where it is fully sealing the fracture conduits in sedimentaries. The well at Calicut, constructed by CGWB, is now the only supplying well of APWD, A & N Administration. The fracture conduit is conjectured upto 45m depth. The discharge of Calicut well is 45000 lph.

The coralline limestone formations also form potential aquifer. They are distributed at shallow horizon and are developed through dug wells in many islands like Car Nicobar, Katchal, Neil, Havelock etc. Yield of these dugwells (commonly of 5m dia, 6m depth) varies from 15000 to 1 lakh lpd.

Recent studies of CGWB have revealed that the valley-fill alluvial deposits consisting of boulders, pebbles, cobbles, and sand, carry lot of water and saturate the near surface aquifer through out the year. Hence, such valley-fill deposits form potential aquifers in A & N Islands. CGWB constructed exploratory well at Beadnabad on valley-fill deposit, down to the depth of 17m, yielded 72000 lph water. This also indicated that Artificial Recharge and Conservation program might be successful in those areas. Pilot scale implementations of such structures by CGWB proved it highly successful.

11.0 SCENARIO OF DEPTH TO WATER LEVELS IN ANDAMAN DURING GROUND WATER YEAR 2015 – 2016

11.1 May, 2015

The Depth to water level generally varies, between 0-2m, 2-5m and 5-10m below ground level. Majority of the wells show water level between 2-5m (47.2%). The minimum water level at 0.05 magl was recorded at North Andaman and maximum 11.10 mbgl at South Andaman. Depth to water levels mostly in the range of 0-2 mbgl (43.5%) followed by 2-5 mbgl (47.2%) and 5-10 mbgl (8.3%). The distribution of network hydrograph stations in different ranges of depth to water level is presented in Table - B1.

11.2 November, 2015

The Depth to water level generally varies between 0-2m, 2-5m and 5-10m below ground level. Out of 107 wells measured, water level in 92 wells varies in the range of 0-2 mbgl and in 15 wells in the range of 2-5 m bgl , The minimum water level was at -0.20 mbgl and recorded at South Andaman and maximum water level i.e. 4.88 mbgl at South Andaman. Depth to water levels mostly in the range of 0-2 m bgl (86%) followed by 2-5 m bgl (14%). The distribution of network hydrograph stations in different ranges of depth to water level is presented in Table - B2. Depth to water level data of various network stations for the period May, 2015 and November, 2015 is given in Annexure- B I.

12.0 FLUCTUATION IN WATER LEVEL IN ANDAMAN DURING GROUND WATER YEAR 2015 – 2016

The pre-monsoon water levels of April, 2015 have been compared with post-monsoon water levels of November 2015 to delineate the impact of rainfall as well as ground water development on ground water regime in the state during the above period. Fluctuations in water levels for the periods of April 2014 and April 2015, and November 2014 and November 2015 have also been analyzed.

12.1 WATER LEVEL FLUCTUATION BETWEEN APRIL 2015 AND NOVEMBER 2015

The seasonal fluctuation in water level for April 2015 compared with November 2015 has been done and distribution of network hydrograph stations in different ranges of water level fluctuation is

presented in **Table - B3**. The fluctuation data of November 2015 in comparison with April 2015 shows a rise in water level in 96 wells and fall in 9 wells. However, in all cases the rise or fall in water level is restricted within 0-4m.

12.2 WATER LEVEL FLUCTUATION BETWEEN APRIL 2014 AND APRIL 2015

The fluctuation in water level between April 2014 and April 2015 indicates the net status of ground water conditions during the previous and current summer periods. Distribution of network hydrograph stations in different ranges of water level fluctuation is presented in **Table - B4**. The total analysed (108nos.) data of shows that scenario is dominated by rise in water level in the range of 0-2 m (49.1%) and 2-4 m (15%). The fall is observed in 39 wells in the range of 0-2 m (30.6%) ,2-4 m (3.7%) and ≥ 4 m (1.9%).

12.3 WATER LEVEL FLUCTUATION BETWEEN NOVEMBER 2014 AND NOVEMBER 2015

The fluctuation in water level between November2014 and November 2015 indicates the net status of ground water conditions during the previous and current post-monsoon periods. Distribution of network hydrograph stations in different ranges of water level fluctuation is presented in **Table - B5**. The total analysed (105 nos.) data indicates that scenario is dominated by rise in water level in the range of 0-2 m (56.2%) and 2-4 m (5.7%). In 40 wells fall within 0-2 m (38 wells) and 2-5 m (2 wells) is observed.

12.4 GROUND WATER LEVEL TREND

The water level trend has been analysed for all measurements, which indicates the net status of ground water conditions during 2005 – 2015 and is presented in **Table - B6**. Out of 108 analyzed well, 73 wells show rising trend of water level in the tune of 0.058 to 4.1 m/yr. Rest 35 wells show falling trend of water level in the tune of 0.002 to 4.54 m/yr.

13.0 HYDROCHEMISTRY

To monitor quality of ground water, water samples are collected from Network Hydrograph stations during pre-monsoon season. Results of chemical analysis have

been summarized and given in Annexure - B II. Based on analysis results, it may be described that in general the ground water is fresh with low mineralization. Ground water in the islands as such may be used for drinking, irrigation and industrial uses.

Electrical Conductance ranges mostly from 155 to 3732 $\mu\text{S}/\text{cm}$ at 25⁰ C. Chloride values ranges from 7 ppm to 1053 ppm however mostly lies below 100 except few cases. Calcium, Magnesium and Sodium contents are well within permissible limit. Fluoride values are also found within permissible limit. Ranges of various parameters are given below.

Parameters	Min	Max	Av \pm Std Dev
pH	7.1	8.2	7.8 \pm 0.2
EC	155	3732	594 \pm 398
TH	60	660	198 \pm 93
Ca	12	140	46 \pm 23
Mg	2	95	20 \pm 15
Na	6	566	50 \pm 62
K	0.2	16.5	3.5 \pm 3.0
CO3	0	0	0 \pm 0
HCO3	55	439	217 \pm 90
Cl	7	1053	62 \pm 112
SO4	3	222	39 \pm 39
F	0.01	0.90	0.28 \pm 0.19
PO4	0.00	3.10	0.20 \pm 0.37
SiO2	7	221	35 \pm 29
TDS	42	96	67 \pm 13
% Na	13	74	34 \pm 13
RSC	-10.99	2.97	-0.40 \pm 1.42
SAR	7	221	35 \pm 29
PI	42	96	67 \pm 13

Table - B1

Districtwise Well Frequency for Different Ranges of Depth to Water Level Month / Year : Apr-2015

District	No. of Wells	Depth to Water level (mbgl)		No. / Percentage of Wells Showing Depth to Water Table (mbgl) in the Range of									
	analysed			0-2	%	02-05	%	05-10	%	10-20	%	20-40	%
		Min	Max										
South Andaman	59	0.17	11.1	30	50.8	23	39	5	8.5	1	1.7	0	0
Ross Island	1	4.86	4.86	0	0	1	100	0	0	0	0	0	0
North Andaman	16	0.05	5.47	10	62.5	5	31.3	1	6.3	0	0	0	0
Neil Island	6	2.31	4.44	0	0	6	100	0	0	0	0	0	0
Middle Andaman	16	0.66	4.09	7	43.8	9	56.3	0	0	0	0	0	0
Long Island	3	3.05	7.53	0	0	2	66.7	1	33.3	0	0	0	0
Havelock Island	7	2.56	7.32	0	0	5	71.4	2	28.6	0	0	0	0
Total	108			47	43.5	51	47.2	9	8.3	1	0.9	0	0

Table - B2

Districtwise Well Frequency for Different Ranges of Depth to Water Level Month / Year : Nov-2015

District	No. of Wells analysed	Depth to Water level (mbgl)		No. / Percentage of Wells Showing Depth to Water Table (mbgl) in the Range of									
		Min	Max	0-2	%	02-05	%	05-10	%	10-20	%	20-40	%
South Andaman	57	-0.2	4.88	52	91.2	5	8.8	0	0	0	0	0	0
Ross Island	1	0.4	0.4	1	100	0	0	0	0	0	0	0	0
North Andaman	16	-0.63	2.73	15	93.8	1	6.3	0	0	0	0	0	0
Neil Island	6	1.51	4.87	3	50	3	50	0	0	0	0	0	0
Middle Andaman	17	-0.33	2.32	15	88.2	2	11.8	0	0	0	0	0	0
Long Island	3	1.26	2.55	2	66.7	1	33.3	0	0	0	0	0	0
Havelock Island	7	0.76	3.58	4	57.1	3	42.9	0	0	0	0	0	0
Total	107			92	86	15	14	0	0	0	0	0	0

Table - B3

Districtwise Categorisation of Water Level Fluctuation (Apr-14 to Apr-15)

District	No. of Wells	No. of Wells/Percentage Showing Fluctuation												Total No. of Wells		
		Fall						Rise						Fall	Rise	
		0-2	%	02-04	%	>4	%	0-2	%	02-04	%	>4	%			
Havelock Island	7	5	71.4	1	14.3	1	14.3	0	0	0	0	0	0	0	7	0
Long Island	3	2	66.7	0	0	1	33.3	0	0	0	0	0	0	0	3	0
Middle Andaman	16	4	25	0	0	0	0	10	62.5	2	12.5	0	0	0	4	12
Neil Island	6	3	50	0	0	0	0	3	50	0	0	0	0	0	3	3
North Andaman	16	2	12.5	0	0	0	0	10	62.5	4	25	0	0	0	2	14
Ross Island	1	1	100	0	0	0	0	0	0	0	0	0	0	0	1	0
South Andaman	59	16	27.1	3	5.1	0	0	30	50.8	9	15.3	1	1.7	0	19	40
Total	108	33	30.6	4	3.7	2	1.9	53	49.1	15	13.9	1	0.9	0	39	69

Table - B4

Districtwise Categorisation of Water Level Fluctuation (Apr-15 to Nov-15)

District	No. of Wells	No. of Wells/Percentage Showing Fluctuation												Total No. of Wells	
		Fall						Rise						Fall	Rise
		0-2	%	02- 04	%	>4	%	0 - 2	%	02- 04	%	>4	%		
Havelock Island	7	0	0	0	0	0	0	3	42.9	4	57.1	0	0	3	4
Long Island	3	0	0	0	0	0	0	2	66.7	0	0	1	33.3	2	1
Middle Andaman	16	2	12.5	0	0	0	0	10	62.5	3	18.8	1	6.3	2	14
Neil Island	6	1	16.7	0	0	0	0	5	83.3	0	0	0	0	6	0
North Andaman	16	1	6.3	0	0	0	0	13	81.3	2	12.5	0	0	14	2
Ross Island	1	0	0	0	0	0	0	0	0	0	0	1	100	0	1
South Andaman	56	5	8.9	0	0	0	0	36	64.3	11	19.6	4	7.1	41	15
Total	105	9	8.6	0	0	0	0	69	65.7	20	19	7	6.7	68	37

Table – B5

Districtwise Categorisation of Water Level Fluctuation (Nov-14 to Nov-15)

District	No. of Wells	No. of Wells/Percentage Showing Fluctuation												Total No. of Wells	
		Fall						Rise						Fall	Rise
		0-2	%	02-04	%	>4	%	0-2	%	02-04	%	>4	%		
Havelock Island	7	5	71.4	0	0	0	0	2	28.6	0	0	0	0	5	2
Long Island	3	1	33.3	0	0	0	0	2	66.7	0	0	0	0	1	2
Middle Andaman	17	7	41.2	0	0	0	0	10	58.8	0	0	0	0	7	10
Neil Island	6	1	16.7	1	16.7	0	0	4	66.7	0	0	0	0	2	4
North Andaman	15	7	46.7	0	0	0	0	8	53.3	0	0	0	0	7	8
Ross Island	1	0	0	0	0	0	0	0	0	1	100	0	0	0	1
South Andaman	56	17	30.4	1	1.8	0	0	33	58.9	5	8.9	0	0	18	38
Total	105	38	36.2	2	1.9	0	0	59	56.2	6	5.7	0	0	40	65

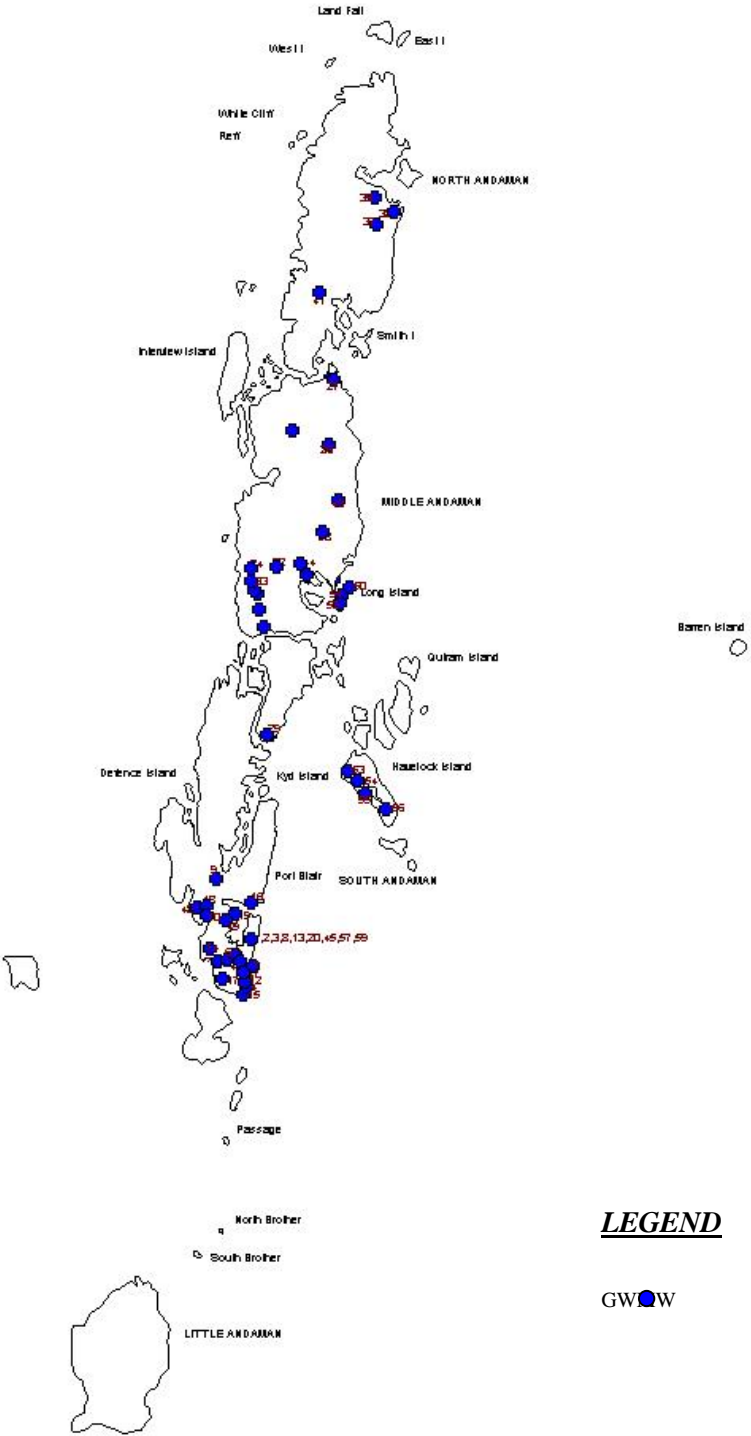
Table B6

Water Level Trend (2005-2015)				
Well No	Village	Rise (m/yr)	Fall (m/yr)	Intercept (01/01/2005)
Port Blair	AN001	-	0.568	-4.583
South Point (Port	AN002	0.114	-	2.08
Corbyn's Cove(Port	AN003	1.91	-	20.219
Kodiaghat	AN004A	0.738	-	8.831
Austinabad (Port Blair)	AN005	1.037	-	12.43
Sippighat	AN006	1.59	-	16.509
Brichganj	AN007	0.589	-	7.933
Shadipur (Port Blair)	AN008	0.794	-	8.471
Wimberleyganj	AN009	0.411	-	4.424
Ograbraj	AN010	-	3.145	-28.098
Garacharma	AN011	2.134	-	21.582
Burmanala	AN012	0.518	-	7.496
Brookshabad (Port	AN013	4.065	-	41.713
Hasunatabad	AN014	0.392	-	5.639
Chidiyatapur	AN015	1.661	-	17.361
Bambooflat	AN016	-	0.385	-2.144
Calicut	AN017	-	2.689	-23.034
Saitankhari	AN018	-	1.54	-11.419
Dandas Point	AN019	0.351	-	8.189
Junglighat (VIP Road	AN020	-	0.534	-4.479
Rangat	AN021	0.739	-	7.947
Bakultala	AN022	0.34	-	4.428
Nimbutala	AN023	0.26	-	4.278
Kausalyanagar	AN024	0.601	-	8.454
Padmanavapuram	AN025	0.219	-	5.524
Rest Camp	AN026	-	0.114	1.105
Mayabunder	AN027	0.262	-	3.039
Gupta Para	AN028	0.806	-	9.875
Baratang (Nilambur)	AN029	1.447	-	15.506
Uttara	AN030	1.74	-	18.155
Kadamtala	AN031	-	0.542	-3.78
Porlobjig - 15	AN032	0.677	-	8.709
Tikadera	AN033	3.37	-	35.633
Mohanpur	AN034	2.643	-	27.97
On ATR After	AN035	0.856	-	10.182
Nabagram	AN036	0.755	-	9.508
Sitanagar	AN037	4.298	-	43.753
Durgapur	AN038	-	0.268	-1.983
Laxmipur	AN039	0.327	-	4.94
Subhasgram	AN040	2.515	-	25.684
Haribeck	AN041	0.705	-	7.741
Tugapur No. 8	AN042	1.89	-	20.4
Basantipur	AN043	0.869	-	9.87
Parnashala	AN044	-	1.029	-8.237
Marina Park	AN045	0.809	-	8.677
Calicut Borewell	AN046	4.115	-	49.24

Beadnabad Tubewell	AN047	-	2.064	-14.392
Annikat	AN048	-	0.585	-3.54
Namunagar	AN049	1.854	-	20.075
Long Island	AN050	-	1.067	-7.94
Long Island (Forest	AN051	-	4.541	-39.186
Long Island (Sec.	AN052	-	0.562	-2.979
Govindanagar Vill No -	AN053	-	2.084	-17.003
Govindanagar Vill No -	AN054	-	0.625	-3.604
Dolphin Yatri Nivas	AN055	-	0.747	-4.979
Radhanagar	AN056	-	0.17	0.034
Port Blair (Dobhi Well)	AN057	2.669	-	26.961
Swadeshnagar	AN058	2.633	-	26.883
Light House	AN059	1.142	-	12.473
Bharatpur - 1	AN060	1.291	-	14.875
Bharatpur - 2	AN061	-	0.35	-0.397
Sitanagar	AN062	0.353	-	6.616
Laxmanpur	AN063	-	0.185	0.651
Ross Island	AN064	-	0.536	-1.273
Rangachang	AN065	-	1.777	-15.287
Teylarabad	AN066	1.125	-	12.976
New Bimlinton	AN067	1.692	-	17.965
Dhannikhari	AN068	-	0.966	-6.956
Chouldari	AN069	1.256	-	13.88
Port Mout	AN070	1.849	-	19.388
Tushnabad	AN071	1.627	-	18.71
Herbertabad	AN072	0.542	-	7.638
Tirur	AN073	0.501	-	6.353
Ferrarganj	AN074	1.656	-	18.448
Bindraban	AN075	1.744	-	20.177
Mannar Ghat	AN076	-	0.098	0.754
Wrightmyo	AN077	-	1.54	-11.586
Shoal Bay - 8 No.	AN078	1.316	-	14.523
Shoal Bay - 12 No.	AN079	-	0.172	-1.212
Shoal Bay - 15 No.	AN080	-	0.002	0.616
Stuwartganj	AN082	-	0.164	0.387
Mile Tilak	AN083	0.838	-	9.464
Hope Town (Marmon	AN084	3.569	-	35.941
Mithakhari	AN085	2.194	-	22.649
Nayasahar	AN086	2.889	-	30.273
Manglutan	AN087	2.998	-	31.925
Manjeri	AN088	3.678	-	37.904
Mamyo	AN089	2.144	-	22.885
Wandur	AN090	2.964	-	29.865
Dollyganj Chawk	AN091	1.276	-	14.259
Lamba Line	AN092	0.339	-	4.181
Haddo	AN093	0.058	-	1.549

Mount Harriyat	AN094	0.105	-	6.095
South Creek	AN095	1.944	-	20.493
Phooltala Basti	AN096	-	0.412	-1.228
Kishorinagar	AN097	1.316	-	14.96
Milangram	AN098	0.594	-	7.476
Shibpur	AN099	0.419	-	5.802
Keralapuram	AN100	2.114	-	22.52
Webi (Debipur)	AN101	0.757	-	11.053
Pahalgaon	AN102	1.71	-	18.186
Joypur	AN103	-	1.396	-11.814
Betapur	AN104			
Havelock Island Jetty	AN105	-	0.443	-1.55
Vijaynagar	AN106	-	0.13	2.781
Kalapathar	AN107	-	1.289	-9.182
Krishnanagar	AN109	1.105	-	13.227
Neil Kendra	AN110	1.856	-	22.326
Pearl Park Resort	AN111	-	0.209	1.466
Ramnagar	AN112	-	0.417	-0.704

LOCATION OF GWMW IN A&NISLANDS



Depth to water Level Data during the Ground Water Year 2015-2016 of GWMW in Andaman

Well No	District / Island	Locality	Well Type	M.P.	Depth	Well Dia	Water Level (in mbgl)	
							Apr-15	Nov-15
AN001	South Andaman	Port Blair	DW	0.67	10.56	3.17	1.38	0.67
AN002	South Andaman	South Point (Port Blair)	DW	0.49	5.85	1.03	1.16	1.13
AN003	South Andaman	Corbyn's Cove(Port Blair)	DW	0.68	4.4	2.46	1.89	1.18
AN004A	South Andaman	Kodiaghat	DW	1	4.37	1.92	2.53	0.25
AN005	South Andaman	Austinabad (Port Blair)	DW	0.67	5.5	2.03	2.42	1.34
AN006	South Andaman	Sippighat	DW	0.85	3.84	2.9	0.75	-0.2
AN007	South Andaman	Brichganj	DW	0.55	-	-	0.42	-0.04
AN008	South Andaman	Shadipur (Port Blair)	DW	0.6	7.57	1.85	3.99	0.84
AN009	South Andaman	Wimberleyganj	DW	0.8	-	-	0.53	0.5
AN010	South Andaman	Ograbraj	DW	1.04	5.5	1.95	2.69	1.13
AN011	South Andaman	Garacharma	DW	0.92	-	-	0.6	0.48
AN012	South Andaman	Burmanala	DW	0.4	5.64	1.31	1.9	0.4
AN013	South Andaman	Brookshabad (Port Blair)	DW	0.4	2.6	2.7	1.44	0.33
AN014	South Andaman	Hasunatabad	DW	1.22	4.8	2.01	2.17	0.64
AN015	South Andaman	Chidiyatapur	DW	0.45	5.55	1.45	3.93	1.62
AN016	South Andaman	Bambooflat	DW	0.65	-	-	5.05	1.03
AN017	South Andaman	Calicut	DW	0.58	3.2	2.46	6.61	4.88
AN018	South Andaman	Saitankhari	DW	0.6	5.15	1.54	1.16	0.54
AN019	South Andaman	Dandas Point	DW	0.85	9.63	1.85	0.66	0.77
AN020	South Andaman	Junglighat (VIP Road)	DW	0.88	4.5	1.5	1.44	0.96
AN021	Middle Andaman	Rangat	DW	0.85	5.5	1.53	1.68	0.7
AN022	Middle Andaman	Bakultala	DW	0.49	5.99	1.51	3.93	-0.33
AN023	Middle Andaman	Nimbutala	DW	0.71	4.48	1.53	4.09	2.24
AN024	Middle Andaman	Kausalyanagar	DW	1.74	6.36	1.56	3.16	0.39
AN025	Middle Andaman	Padmanavapuram	DW	1.41	6.96	1.71	0.05	-0.63
AN026	North Andaman	Rest Camp	DW	0.57	6.86	0.95	2.39	2.75
AN027	North Andaman	Mayabunder	DW	1.27	8.56	1.95	1.89	0.27
AN028	South Andaman	Gupta Para	DW	0.92	6.54	4.96	1.1	0.11
AN029	Middle Andaman	Baratang (Nilambur)	DW	0.66	6.6	3.05	2.39	0.16
AN030	Middle Andaman	Uttara	DW	0.81	4.1	1.5	2.07	1.74
AN031	Middle Andaman	Kadamtala	DW	0.62	4.11	2.79	2.59	2.32
AN032	Middle Andaman	Porlobjig - 15	DW	0.74	5.77	1.56	2.62	1
AN033	Middle Andaman	Tikadera	DW	1.08	7.5	2.83	1.85	0.44
AN034	North Andaman	Mohanpur	DW	0.95	5.6	2	2.11	0.5
AN035	North Andaman	On ATR After Mohanpur	DW	0.96	5.29	1.98	1.9	1.6
AN036	North Andaman	Nabagram	DW	0.88	4.5	1.57	0.91	-0.32
AN037	North Andaman	Sitanagar	DW	0.78	4.21	1.98	2.52	0.69
AN038	North Andaman	Durgapur	DW	0.97	3.57	2.12	0.62	0.03
AN039	North Andaman	Laxmipur	DW	0.95	4.92	2	1.05	0.88
AN040	North Andaman	Subhasgram	DW	1.37	6.94	2	0.2	-
AN041	North Andaman	Haribeck	DW	1.49	4.93	1.97	1.73	0.46
AN042	North Andaman	Tugapur No. 8	DW	1.01	5.3	1.39	2.57	0.7
AN043	North Andaman	Basantipur	DW	1.04	5.6	1.52	0.86	0.86
AN044	Middle Andaman	Parnashala	DW	1.32	5.5	1.57	1.38	0.67
AN045	South Andaman	Marina Park	DW	0.56	3.3	1.06	1.16	1.13

Well No	District / Island	Locality	Well Type	M.P.	Depth	Well Dia	Water Level (in mbgl)	
							Apr-15	Nov-15
AN046	South Andaman	Calicut Borewell	Bore Well	0.36	-	-	11.1	2.66
AN047	South Andaman	Beadnabad Tubewell	TW	0.64	-	-	7.51	3.86
AN048	South Andaman	Annikat	DW	0.57	3.59	2.34	2.74	1.68
AN049	South Andaman	Namunagar	DW	0.24	6	1.54	2.41	0.24
AN050	Long Island	Long Island	DW	0.76	3.85	1.82	3.22	1.26
AN051	Long Island	Long Island (Forest Area)	DW	0.84	10.8	1	7.53	2.55
AN052	Long Island	Long Island (Sec. School)	DW	0.6	3.87	1.54	3.05	1.58
AN053	Havelock Island	Govindanagar Vill No - 1	DW	0.83	4.07	0.9	5.06	1.14
AN054	Havelock Island	Govindanagar Vill No - 3	DW	1.55	6.41	1.84	3.11	0.93
AN055	Havelock Island	Dolphin Yatri Nivas	DW	1.23	3.87	2.52	3.09	1.33
AN056	Havelock Island	Radhanagar	DW	0.9	4.78	0.87	2.56	0.76
AN057	South Andaman	Port Blair (Dobhi Well)	DW	0.61	3.85	2.34	0.27	1.29
AN058	Middle Andaman	Swadeshnagar	DW	0.81	5.49	0.8	0.7	1.27
AN059	South Andaman	Light House	DW	0.25	4.74	3.17	1.13	0.48
AN060	Neil Island	Bharatpur - 1	DW	0.9	6	2	2.31	1.51
AN061	Neil Island	Bharatpur - 2	DW	0.5	3.9	1.2	3.38	2.27
AN062	Neil Island	Sitanagar	DW	1.06	5.4	1.24	3.37	1.78
AN063	Neil Island	Laxmanpur	DW	1.05	4.37	0.82	2.83	1.59
AN064	Ross Island	Ross Island	DW	1	6	1.65	4.86	0.4
AN065	South Andaman	Rangachang	DW	0.92	5.33	2.35	3.08	1.49
AN066	South Andaman	Teylarabad	DW	0.81	4.81	2.53	1.02	-0.05
AN067	South Andaman	New Bimlinton	DW	0.8	3.98	2	3.27	-0.03
AN068	South Andaman	Dhannikhari	DW	0.76	3.41	1.46	2.03	1.32
AN069	South Andaman	Chouldari	DW	0.87	3.39	2.49	0.72	1.57
AN070	South Andaman	Port Mout	DW	0.98	4.9	2	2.81	0.59
AN071	South Andaman	Tushnabad	DW	0.75	5.28	2.51	1.62	1.6
AN072	South Andaman	Herbertabad	DW	0.82	5.66	2.55	3.08	1.47
AN073	South Andaman	Tirur	DW	0.91	2.57	1.98	3.27	0.57
AN074	South Andaman	Ferrarganj	DW	0.66	5.16	2.58	2.05	1.81
AN075	South Andaman	Bindraban	DW	0.84	4.98	1.91	4.47	0.39
AN076	South Andaman	Mannar Ghat	DW	0.84	5.02	2.03	1.28	0.52
AN077	South Andaman	Wrightmyo	DW	0.91	4.8	2	0.71	0.08
AN078	South Andaman	Shoal Bay - 8 No.	DW	0.83	3.52	2.51	0.8	0.24
AN079	South Andaman	Shoal Bay - 12 No.	DW	0.97	4.35	2.31	-	-
AN080	South Andaman	Shoal Bay - 15 No.	DW	0.75	3.35	1.5	2.36	-0.05
AN081	South Andaman	Knoppuram	DW	0.98	5.11	1.94	1.08	0.93
AN082	South Andaman	Stuwartganj	DW	0.75	3.83	1.86	0.21	0.13
AN083	South Andaman	Mile Tilak	DW	0.7	-	-	0.86	-0.17
AN084	South Andaman	Hope Town (Marmon Temple)	DW	0.91	4.31	1.96	1.55	0.12
AN085	South Andaman	Mithakhari	DW	0.84	3.29	2.35	2.01	0.42
AN086	South Andaman	Nayasahar	DW	0.91	5.44	2	0.84	0.81
AN087	South Andaman	Manglutan	DW	0.86	4.7	1.48	2.15	0.6
AN088	South Andaman	Manjeri	DW	0.95	5.31	2.51	0.17	0.97
AN089	South Andaman	Mamyo	DW	0.71	4.27	2.03	1.93	0.85
AN090	South Andaman	Wandur	DW	0.65	3.91	2	1.06	0.54
AN091	South Andaman	Dollyganj Chawk	DW	0.52	4.83	2.52	1.1	1.8
AN092	South Andaman	Lamba Line	DW	0.74	4.47	1.3	11.1	2.66
AN093	South Andaman	Haddo	DW	0.78	3.71	1.23	7.51	3.86
AN094	South Andaman	Mount Harriyat	DW	0.4	-	-	5.89	2.25

Well No	District / Island	Locality	Well Type	M.P.	Depth	Well Dia	Water Level (in mbgl)	
							Apr-15	Nov-15
AN095	Middle Andaman	South creek	DW	1	-	-	1.62	0.62
AN096	Middle Andaman	Phooltala basti	DW	0.9	-	-	3.61	0.8
AN097	Middle Andaman	Kishorinagar	DW	0.7	-	-	2.27	1.87
AN098	North Andaman	Milangram	DW	0.7	-	-	2.17	0.73
AN099	North Andaman	Shibpur	DW	0.9	-	-	1.85	0.72
AN100	North Andaman	Keralapuram	DW	0.9	-	-	1.74	2.73
AN101	North Andaman	Webi	DW	0.7	-	-	5.47	1.83
AN102	Middle Andaman	Pahalgoan	DW	0.8	-	-	2.71	0.45
AN103	Middle Andaman	Joypur	DW	0.8	-	-	0.85	0.85
AN104	Middle Andaman	Betapur	DW	0.8	-	-	3.28	2.1
AN105	Havelock Island	Havelock is jetty	DW	0.7	-	-	4.46	2.42
AN106	Havelock Island	Vijaynagar	DW	0.8	-	-	5.16	0.75
AN107	Havelock Island	Kalapathar	DW	0.6	-	-	7.32	3.58
AN108	Havelock Island	Forest camp	DW	0.7	-	-	2.23	0.9
AN109	Havelock Island	Krishnanagar	DW	0.6	-	-	4.44	3.84
AN110	Neil Island	Neil kendra	DW	0.8	-	-	3.94	4.87
AN111	Neil Island	Pearl park resort	DW	0.4	-	-	3.72	0.86
AN112	Neil Island	Ramnagar	DW	0.8	-	-	1.62	0.62

Chemical Quality Data of GMMW in Andaman (April 2015)

SN	State	Location	Well No	Well Type	pH	EC	TH	Ca	Mg	Na	K	CO ₃	HCO ₃	Cl	SO ₄	F	PO ₄	SiO ₂	TDS	% Na	RSC	SAR
1	South Andaman	Port Blair	AN001	Dug Well	7.6	745	260	76	17	50	10.8	0	290	69	49	0.34	0.10	31	59	32	-0.44	31
2	South Andaman	South Point (Port Blair)	AN002	Dug Well	7.7	418	150	40	12	24	1.3	0	176	33	14	0.20	0.26	19	68	26	-0.11	19
3	South Andaman	Corbyn's Cove (Port Blair)	AN003	Dug Well	7.7	1594	320	80	29	211	4.7	0	222	404	35	0.17	0.07	118	71	59	-2.75	118
4	South Andaman	Kodiaghat	AN004A	Dug Well	7.9	597	200	48	19	48	1.5	0	213	79	7	0.24	0.09	34	65	35	-0.51	34
5	South Andaman	Austinabad (Port Blair)	AN005	Dug Well	7.8	435	130	30	13	39	2.4	0	155	45	25	0.34	0.12	34	77	40	-0.06	34
6	South Andaman	Brichganj	AN007	Dug Well	8.1	488	200	48	19	25	4.8	0	217	37	22	0.46	0.04	17	58	23	-0.45	17
7	South Andaman	Garacharma	AN011	Dug Well	7.8	567	185	32	26	45	1.9	0	215	46	34	0.28	0.47	33	68	35	-0.18	33
8	South Andaman	Burmanala	AN012	Dug Well	7.9	477	200	38	26	24	0.7	0	217	40	19	0.22	0.20	17	58	21	-0.45	17
9	South Andaman	Brookshabad (Port Blair)	AN013	Dug Well	7.8	534	210	44	24	35	1.0	0	232	43	14	0.37	0.18	24	61	27	-0.40	24
10	South Andaman	Hasmatabad	AN014	Dug Well	8.0	322	130	28	15	20	1.5	0	146	28	16	0.35	0.00	17	70	25	-0.20	17
11	South Andaman	Chidiyatapu	AN015	Dug Well	7.9	665	310	34	55	25	1.3	0	273	80	16	0.28	0.10	14	44	16	-1.72	14
12	South Andaman	Bambooflat	AN016	Dug Well	7.7	517	160	38	16	56	1.6	0	237	42	6	0.24	0.17	44	78	44	0.69	44
13	South Andaman	Calicut	AN017	Dug Well	7.8	575	240	50	28	27	0.6	0	288	46	12	0.27	0.43	17	56	20	-0.07	17
14	South Andaman	Saitankhari	AN018	Dug Well	7.9	3732	660	108	95	566	11.4	0	134	1053	198	0.26	0.13	221	69	65	-10.99	221
15	South Andaman	Dandaspoint	AN019	Dug Well	7.8	478	165	40	16	34	2.7	0	159	54	31	0.25	0.00	26	65	32	-0.70	26
16	South Andaman	Junglighat (VIP Road)	AN020	Dug Well	7.9	328	105	24	11	31	1.4	0	133	38	12	0.31	0.11	31	82	40	0.09	31
17	Middle Andaman	Nimbutala	AN023	Dug Well	8.2	588	250	56	27	33	1.0	0	301	50	8	0.55	0.17	21	57	22	-0.06	21
18	Middle Andaman	Kausalyanagar	AN024	Dug Well	7.8	529	120	34	9	58	1.9	0	152	69	32	0.27	0.02	53	83	52	0.10	53
19	Middle Andaman	Padmanavapuram	AN025	Dug Well	7.8	421	170	52	10	20	0.5	0	197	25	18	0.11	0.30	15	62	20	-0.16	15
20	North Andaman	Dhobidera (Mayabunder)	AN027	Dug Well	8.0	717	255	64	23	62	2.1	0	362	58	22	0.22	0.00	39	66	35	0.85	39
21	South Andaman	Gupta Para	AN028	Dug Well	7.6	240	70	16	7	23	1.2	0	94	25	3	0.21	0.00	27	94	42	0.15	27
22	Middle Andaman	Baratang (Nilambur)	AN029	Dug Well	7.8	538	160	18	28	52	2.8	0	223	52	27	0.60	0.00	41	76	42	0.45	41
23	Middle Andaman	Uttara	AN030	Dug Well	8.0	598	170	40	17	57	3.5	0	203	68	38	0.34	0.00	44	73	43	-0.07	44
24	Middle Andaman	Kadamtala	AN031	Dug Well	8.0	641	200	38	26	48	1.2	0	325	23	23	0.26	0.07	34	72	35	1.34	34

SN	State	Location	Well No	Well Type	pH	EC	TH	Ca	Mg	Na	K	CO ₃	HCO ₃	Cl	SO ₄	F	PO ₄	SiO ₂	TDS	% Na	RSC	SAR
25	Middle Andaman	Porlobjig-15	AN032	Dug Well	8.0	363	100	30	6	28	2.7	0	122	27	21	0.11	0.14	28	82	39	0.00	28
26	Middle Andaman	Tikadera	AN033	Dug Well	8.0	323	105	34	5	23	2.9	0	122	23	18	0.11	0.27	22	78	34	-0.10	22
27	North Andaman	Mohanpur	AN034	Dug Well	7.8	700	180	30	26	92	2.6	0	401	38	5	0.30	3.10	68	86	53	2.97	68
28	North Andaman	Srinagar	AN035	Dug Well	7.7	518	180	42	18	33	2.7	0	214	43	8	0.11	0.00	25	66	30	-0.09	25
29	North Andaman	Nabagram	AN036	Dug Well	7.8	483	205	22	36	20	0.8	0	236	34	11	0.17	0.06	14	57	18	-0.23	14
30	North Andaman	Sitanagar	AN037	Dug Well	7.7	515	190	42	21	33	4.3	0	214	45	27	0.40	0.69	24	63	29	-0.29	24
31	North Andaman	Durgapur	AN038	Dug Well	8.0	580	240	42	33	25	0.5	0	270	33	23	0.17	0.08	16	54	19	-0.36	16
32	North Andaman	Subhasgram	AN040	Dug Well	7.9	1098	405	88	45	66	2.1	0	388	66	123	0.27	0.89	33	49	26	-1.74	33
33	North Andaman	Haribay	AN041	Dug Well	7.8	353	125	32	11	24	1.7	0	144	35	10	0.23	0.11	21	73	30	-0.13	21
34	North Andaman	Tugapur No. 8	AN042	Dug Well	8.1	468	125	20	18	48	2.3	0	92	57	62	0.33	0.10	43	72	46	-1.00	43
35	North Andaman	Basantipur	AN043	Dug Well	7.7	633	245	42	34	42	3.5	0	244	53	77	0.36	0.09	27	57	28	-0.90	27
36	Middle Andaman	Parnashala	AN044	Dug Well	7.8	809	305	66	34	58	3.6	0	303	51	109	0.28	0.05	33	55	30	-1.13	33
37	South Andaman	Marina Park	AN045	Dug Well	7.7	899	275	78	19	92	4.8	0	324	130	13	0.36	0.30	55	66	43	-0.19	55
38	South Andaman	Calicut Borewell	AN046	Bore Well	7.9	423	185	52	13	19	1.2	0	220	28	10	0.12	0.00	14	60	18	-0.09	14
39	South Andaman	Beadnabad Tubewell	AN047	DTW	7.7	429	205	40	26	22	2.3	0	236	32	8	0.09	0.50	15	58	20	-0.23	15
40	South Andaman	Annikat	AN048	Dug Well	7.7	547	210	36	29	39	1.3	0	210	62	45	0.26	0.00	27	60	29	-0.76	27
41	South Andaman	Namunagar	AN049	Dug Well	7.6	365	155	34	17	19	5.1	0	174	26	19	0.13	0.00	15	64	24	-0.24	15
42	South Andaman	Long Island	AN050	Dug Well	7.8	388	180	60	7	14	7.0	0	183	25	24	0.60	0.00	10	56	18	-0.59	10
43	Middle Andaman	Long Island (Forest Area)	AN051	Dug Well	7.8	212	80	20	7	14	2.0	0	85	21	8	0.50	0.09	16	81	29	-0.20	16
44	Middle Andaman	Long Island (Sec. School)	AN052	Dug Well	7.8	440	60	12	7	78	3.0	0	61	85	47	0.10	0.19	101	96	74	-0.20	101
45	South Andaman	Govindanagar Vill No - 1	AN053	Dug Well	7.8	1012	285	92	13	96	7.3	0	237	155	83	0.42	0.13	57	62	43	-1.80	57
46	South Andaman	Govindanagar Vill No - 3	AN054	Dug Well	7.7	516	175	58	7	37	3.7	0	196	38	43	0.34	0.50	28	67	33	-0.28	28
47	South Andaman	Radhanagar	AN056	Dug Well	8.0	925	255	68	21	119	14.1	0	382	82	81	0.37	0.35	74	75	52	1.17	74
48	South Andaman	Port Blair (Dobhi Well)	AN057	Dug Well	7.9	731	240	70	16	71	1.7	0	311	48	75	0.18	0.70	46	68	40	0.30	46
49	Middle Andaman	Swadeshnagar	AN058	Dug Well	7.9	290	120	26	13	7	6.9	0	84	34	21	0.10	0.00	7	55	17	-1.02	7
50	South Andaman	Light House	AN059	Dug Well	7.8	755	185	32	26	110	1.7	0	323	56	49	0.16	0.20	81	84	57	1.60	81
51	South Andaman	Bharatpur	AN060	Dug Well	7.9	645	275	84	16	34	5.4	0	319	41	25	0.14	0.28	21	54	23	-0.26	21
52	South Andaman	Bharatpur	AN061	Dug Well	7.8	712	220	72	10	44	5.0	0	269	41	46	0.19	0.00	30	64	32	0.01	30

SN	State	Location	Well No	Well Type	pH	EC	TH	Ca	Mg	Na	K	CO ₃	HCO ₃	Cl	SO ₄	F	PO ₄	SiO ₂	TDS	% Na	RSC	SAR
53	South Andaman	Sitanagar	AN062	Dug Well	7.9	344	80	28	2	28	16.5	0	128	43	9	0.13	0.43	31	95	50	0.50	31
54	South Andaman	Laxmanpur	AN063	Dug Well	7.9	891	225	68	13	104	9.9	0	283	78	88	0.55	0.15	70	74	52	0.14	70
55	South Andaman	Ross Island	AN064	Dug Well	8.0	387	150	40	12	15	4.0	0	171	27	24	0.39	0.25	13	64	20	-0.19	13
56	South Andaman	Rangachang	AN065	Dugwell	7.9	330	145	34	15	11	0.2	0	153	28	10	0.28	0.10	9	61	14	-0.40	9
57	South Andaman	Teylarabad	AN066	Dugwell	8.0	923	400	104	34	52	2.0	0	256	43	222	0.60	0.90	26	42	22	-3.79	26
58	South Andaman	New Bimliton	AN067	Dugwell	8.0	295	120	28	12	21	1.7	0	116	25	25	0.02	0.00	19	69	29	-0.50	19
59	South Andaman	Dhannikhari	AN068	Dugwell	8.1	377	90	20	10	52	3.0	0	134	21	60	0.50	0.11	55	92	57	0.40	55
60	South Andaman	Chouldari 1	AN069	Dugwell	7.9	629	300	20	61	19	4.8	0	342	25	13	0.16	0.10	11	47	14	-0.39	11
61	South Andaman	Port Mout	AN070	Dugwell	7.8	585	260	60	27	39	3.0	0	244	57	40	0.80	0.02	24	54	25	-1.19	24
62	South Andaman	Tushnabad	AN071	Dugwell	7.8	285	110	24	12	16	5.0	0	85	14	52	0.50	0.37	15	65	27	-0.80	15
63	South Andaman	Tirur	AN073	Dugwell	8.1	933	370	140	5	72	3.0	0	415	92	53	0.60	0.30	37	55	30	-0.58	37
64	South Andaman	Ferrarganj	AN074	Dugwell	7.7	648	260	84	12	41	3.0	0	281	50	46	0.70	0.00	25	56	26	-0.59	25
65	South Andaman	Bindraban	AN075	Dugwell	7.9	383	170	44	15	13	0.9	0	134	36	25	0.40	0.05	10	52	14	-1.20	10
66	South Andaman	Mannarghat	AN076	Dugwell	7.8	660	210	80	2	51	6.9	0	293	50	30	0.05	0.15	35	69	36	0.61	35
67	South Andaman	Wrightmyo	AN077	Dugwell	7.7	187	70	20	5	6	1.5	0	85	7	5	0.09	0.04	7	87	18	0.00	7
68	South Andaman	Shoal Bay – 8 No.	AN078	Dugwell	7.7	669	130	32	12	95	1.6	0	258	52	35	0.20	0.30	84	92	62	1.64	84
69	South Andaman	Shoal Bay– 12 No.	AN079	Dugwell	7.9	464	140	38	11	48	4.1	0	189	23	46	0.06	0.08	40	79	44	0.30	40
70	South Andaman	Shoal Bay– 15 No.	AN080	Dugwell	7.9	693	215	48	23	58	1.3	0	172	87	55	0.12	0.08	39	62	37	-1.48	39
71	South Andaman	Mile Tilak	AN083	Dugwell	7.9	258	70	16	7	31	1.9	0	98	28	15	0.04	0.03	37	95	50	0.21	37
72	South Andaman	Mithakhari	AN085	Dugwell	8.0	385	160	36	17	17	2.5	0	128	36	33	0.34	0.10	13	56	20	-1.10	13
73	South Andaman	Manglutan	AN087	Dugwell	8.0	250	70	20	5	25	1.1	0	98	21	14	0.02	0.45	30	95	44	0.21	30
74	South Andaman	Manjeri	AN088	Dugwell	8.0	456	110	32	7	51	3.7	0	146	53	20	0.10	0.17	49	85	51	0.20	49
75	South Andaman	Mamyo	AN089	Dugwell	7.1	305	110	24	12	16	5.0	0	85	14	52	0.50	0.02	15	65	27	-0.80	15
76	South Andaman	Wandur – 2	AN090	Dugwell	8.1	599	250	76	15	26	7.0	0	305	14	38	0.90	0.43	16	55	21	0.01	16
77	South Andaman	Dollyganj Chowk (Old Pahargaon)	AN091	Dugwell	8.1	860	295	60	35	45	3.6	0	171	57	151	0.10	0.01	26	46	26	-3.09	26
78	South Andaman	Lamba Line	AN092	Dugwell	8.0	490	150	40	12	51	3.4	0	110	82	46	0.06	0.01	42	68	43	-1.19	42
79	South Andaman	Haddo – 2	AN093	Dugwell	7.4	635	190	60	10	71	4.3	0	207	43	110	0.70	0.00	52	72	46	-0.40	52
80	South Andaman	Mount Harriyat	AN094	Dugwell	7.9	155	60	12	7	9	0.6	0	55	18	8	0.03	0.00	11	84	25	-0.30	11

SN	State	Location	Well No	Well Type	pH	EC	TH	Ca	Mg	Na	K	CO ₃	HCO ₃	Cl	SO ₄	F	PO ₄	SiO ₂	TDS	% Na	RSC	SAR
81	Middle Andaman	South Creek (Sundergarh)	AN095	Dugwell	7.6	730	340	26	67	30	1.3	0	346	65	25	0.19	0.06	16	45	16	-1.13	16
82	Middle Andaman	Phooltala Basti	AN096	Dugwell	8.2	831	385	42	68	25	1.3	0	417	59	11	0.38	0.00	13	42	13	-0.86	13
83	Middle Andaman	Kishorinagar (Parangara)	AN097	Dugwell	7.8	465	140	44	7	36	3.2	0	122	67	10	0.17	0.04	31	68	37	-0.80	31
84	North Andaman	Milangram	AN098	Dugwell	7.4	589	210	54	18	42	3.9	0	299	26	29	0.24	0.00	29	67	31	0.71	29
85	North Andaman	Shibpur	AN099	Dugwell	7.6	481	165	38	17	41	1.6	0	201	31	25	0.31	0.73	32	71	36	0.00	32
86	North Andaman	Keralapuram	AN100	Dugwell	7.8	990	300	68	32	88	4.1	0	342	92	93	0.20	0.01	51	63	40	-0.39	51
87	North Andaman	Webi (Debipur)	AN101	Dugwell	8.1	792	125	26	15	123	3.6	0	198	127	49	0.25	0.01	110	91	69	0.74	110
88	South Andaman	Havelock Island Jetty	AN105	Dugwell	8.1	553	200	52	17	41	2.6	0	268	35	34	0.50	0.06	29	67	32	0.41	29
89	South Andaman	Vijaynagar	AN106	Dugwell	8.2	551	200	56	15	43	5.5	0	214	59	41	0.44	0.98	30	64	33	-0.49	30
90	South Andaman	Kalapatthar	AN107	Dugwell	7.6	1020	350	80	36	106	7.7	0	439	71	125	0.20	0.06	57	63	41	0.20	57
91	South Andaman	6½ No. Forest Camp	AN108	Dugwell	7.4	402	170	46	13	28	1.1	0	169	43	29	0.15	0.09	22	63	27	-0.63	22
92	South Andaman	Krishnanagar	AN109	Dugwell	8.0	385	160	36	17	15	0.3	0	183	14	16	0.10	0.02	12	62	17	-0.20	12
93	South Andaman	Neil Kendra	AN110	Dugwell	7.4	586	150	44	10	66	9.3	0	171	67	58	0.70	0.14	54	77	51	-0.19	54
94	South Andaman	Pearl Park Resort	AN111	Dugwell	8.2	510	210	36	29	30	1.7	0	256	28	17	0.01	0.02	21	61	24	0.00	21
95	South Andaman	Ramnagar	AN112	Dugwell	7.5	630	260	72	19	32	11.0	0	305	21	55	0.08	0.05	20	55	24	-0.19	20